


























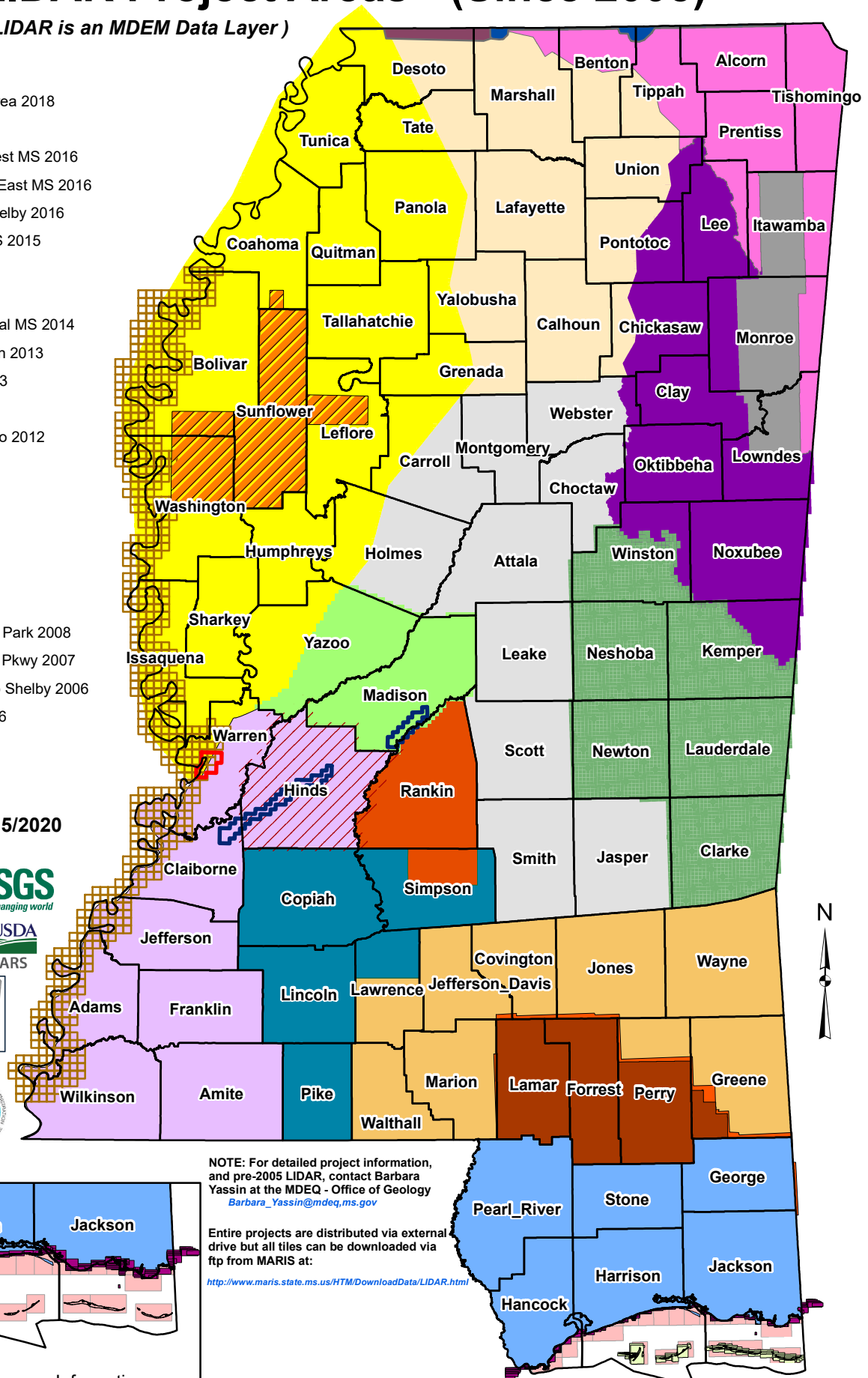
# MS LIDAR Project Areas - (Since 2005)

(LIDAR is an MDEM Data Layer)

## Projects by Year

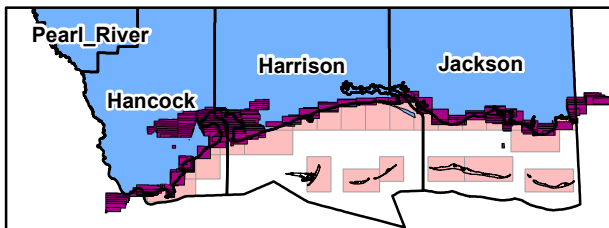
-  USDA/ARS/NSL Sunflower Area 2018
-  NRCS MS/TN Border 2016
-  NRCS/MDEQ/3DEP SouthWest MS 2016
-  NRCS/TVA/NPS/FEMA NorthEast MS 2016
-  MDEQ/NPS/USGS Camp Shelby 2016
-  3DEP Coop South Central MS 2015
-  MDEQ Coast 2015
-  NRCS SouthEast MS 2015
-  NRCS/USGS/TVA/NPS Central MS 2014
-  MDEQ/FEMA Rankin-Simpson 2013
-  NRCS/USGS Lauderdale 2013
-  USGS Memphis 2012
-  MDEQ/FEMA Madison -Yazoo 2012
-  MDEQ/FEMA Tenn-Tom 2012
-  NRCS/USGS Tupelo 2012
-  COE Delta Phase II - 2010
-  COE MS Barrier Islands 2010
-  COE Delta Phase I - 2009
-  COE MS Ike Gustav 2009
-  USGS EAARL Vicksburg Milit. Park 2008
-  USGS EAARL Natchez Trace Pkwy 2007
-  MDEQ/USGS/US Army Camp Shelby 2006
-  MDEQ/FEMA Hinds Area 2006
-  COE Post Katrina 2005
-  COE MS River 2005

Map Updated: 12/15/2020



NOTE: For detailed project information, and pre-2005 LIDAR, contact Barbara Yassin at the MDEQ - Office of Geology  
[Barbara\\_Yassin@mdeq.ms.gov](mailto:Barbara_Yassin@mdeq.ms.gov)

Entire projects are distributed via external drive but all tiles can be downloaded via ftp from MARIS at:  
<http://www.maris.state.ms.us/HTML/DownloadData/LIDAR.html>



See Coastal Status Map for more Information

Map prepared by  
 MDEQ- Office of Geology and MARIS

