






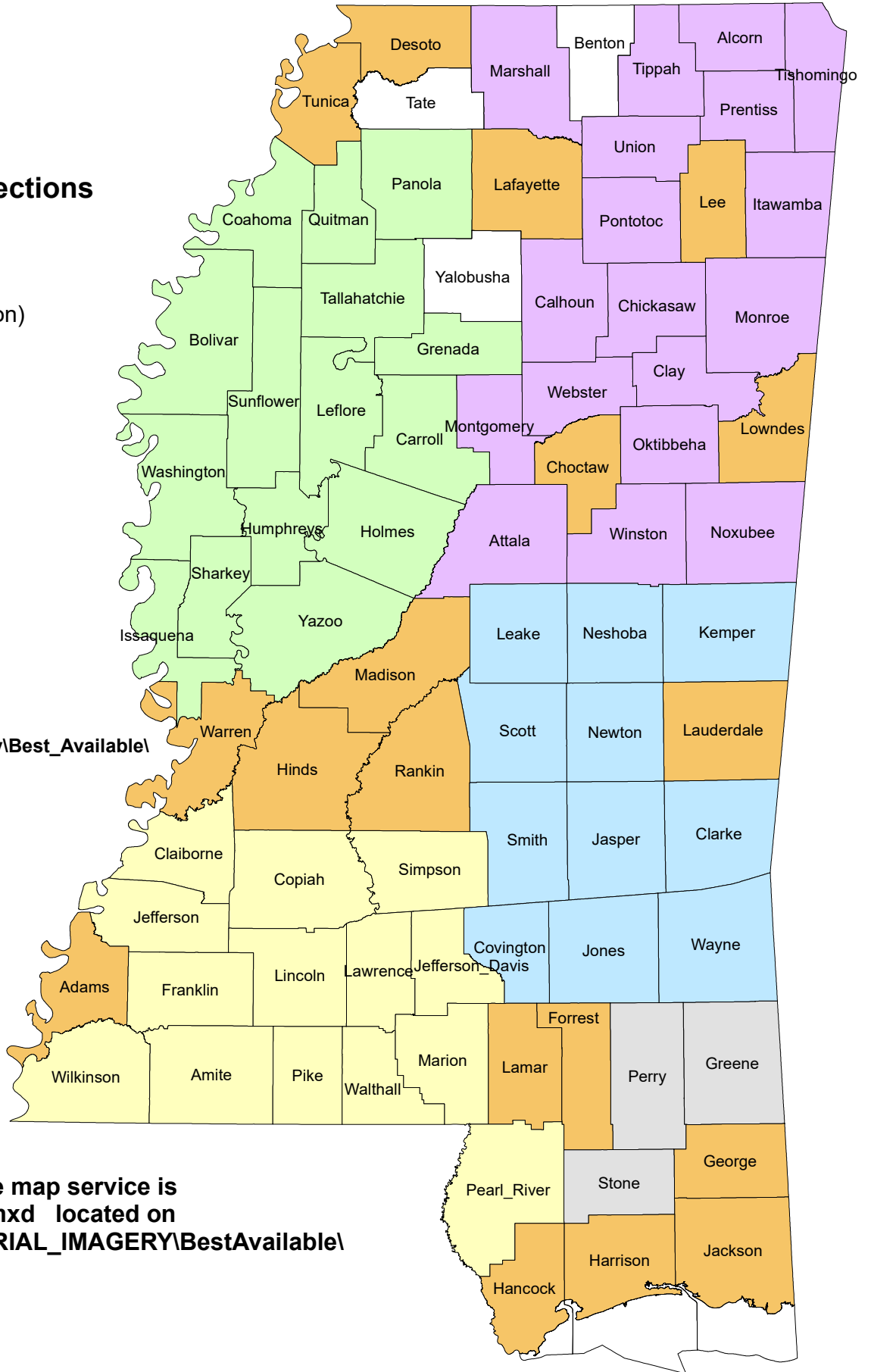


# Best Available Sections

## Best Available Sections

### Section

-  NAIP 2018
-  6 in (6/9 Harrison)
-  EC
-  NE
-  NW
-  SE
-  SW



This data is located on  
 \\10.10.11.21\maps\imagery\Best\_Available

mxd to generate map service is  
 BestA\_<date>.mxd located on  
 F:\DATA\00\_AERIAL\_IMAGERY\BestAvailable\