




Central MS Imagery Tiff Volumes

Last Updated 1/9/2024

Projects


 Central 6 in. (2023 Available)

 South 6 in. (2025 Proposed)


 North 6 in. (2024 Planned)

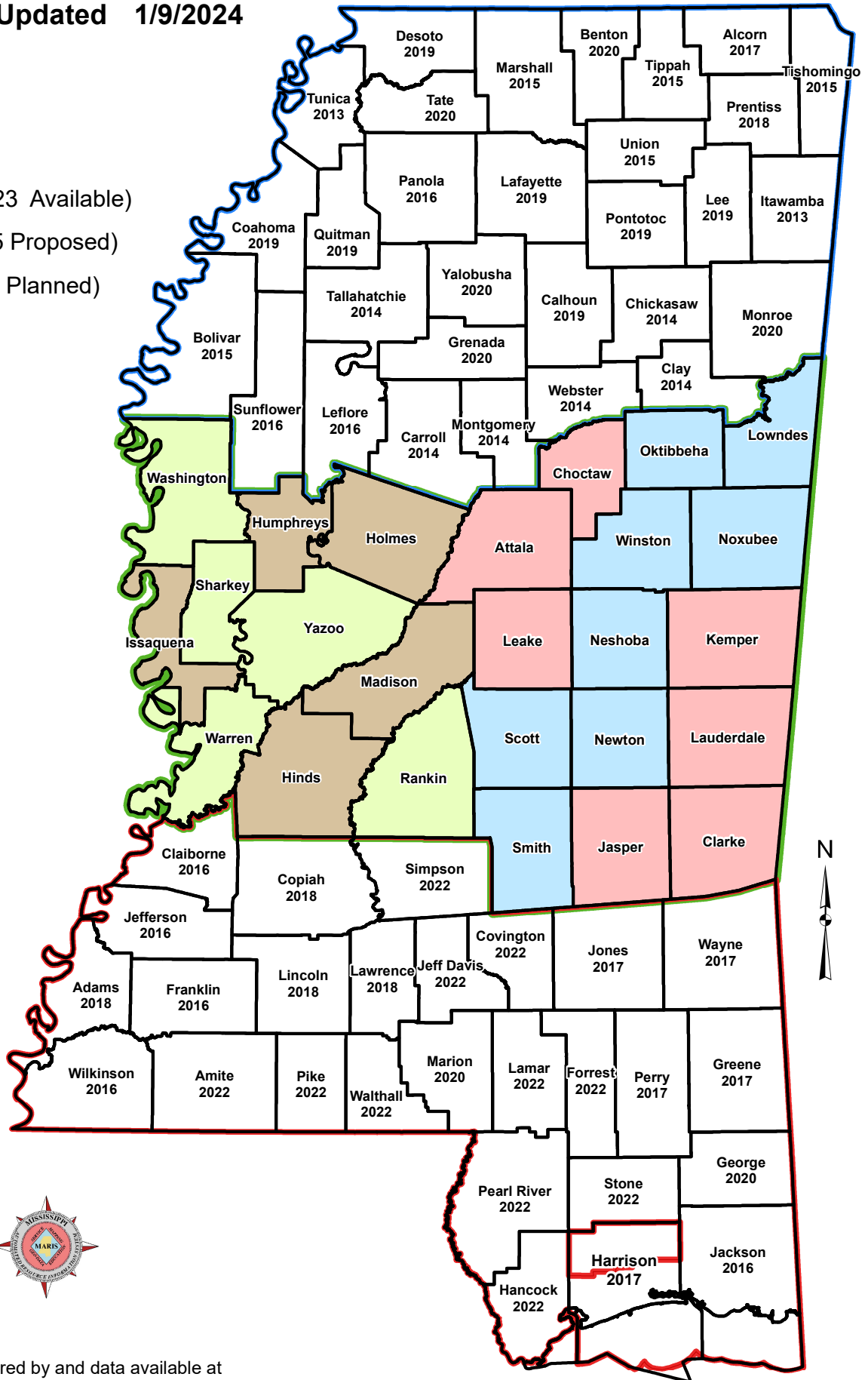
Volume No.

 1

 2

 3

 4



Map prepared by and data available at

https://maris.mississippi.edu/HTML/DATA/data_Aerial/LocalHighRes/LocalHighRes.html#gsc.tab=0