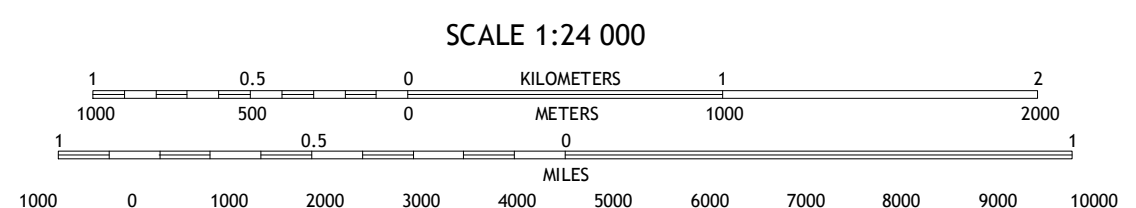
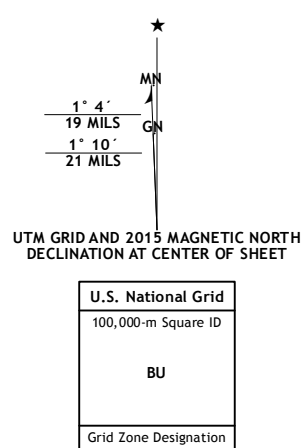
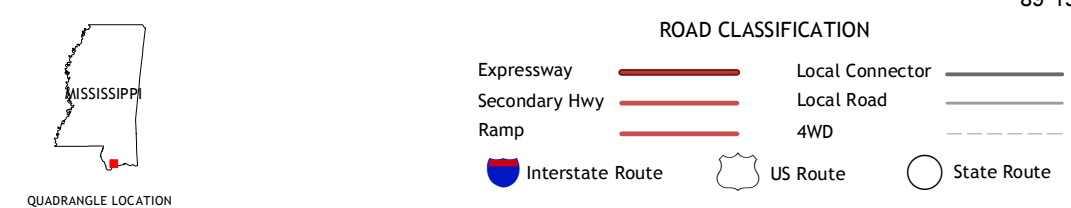


Produced by the United States Geological Survey North American Datum of 1983 (NAD83) World Geodetic System of 1984 (WGS84) Projection and 1 000-meter grid: Universal Transverse Mercator, Zone 16R 10 000-foot ticks: Mississippi Coordinate System of 1983 (east zone)



CONTOUR INTERVAL 10 FEET NORTH AMERICAN VERTICAL DATUM OF 1988 This map was produced to conform with the National Geospatial Program US Topo Product Standard, 2011. A metadata file associated with this product is draft version 0.6.18



ADJOINING QUADRANGLES

1	2	3
4	5	6
7	8	

1 Necaie  
2 Sellers  
3 Wortham  
4 Kin  
5 Gulfport NW  
6 Waveland  
7 Bay Saint Louis  
8 Pass Christian