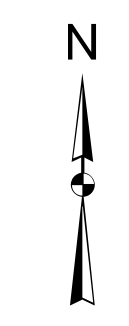
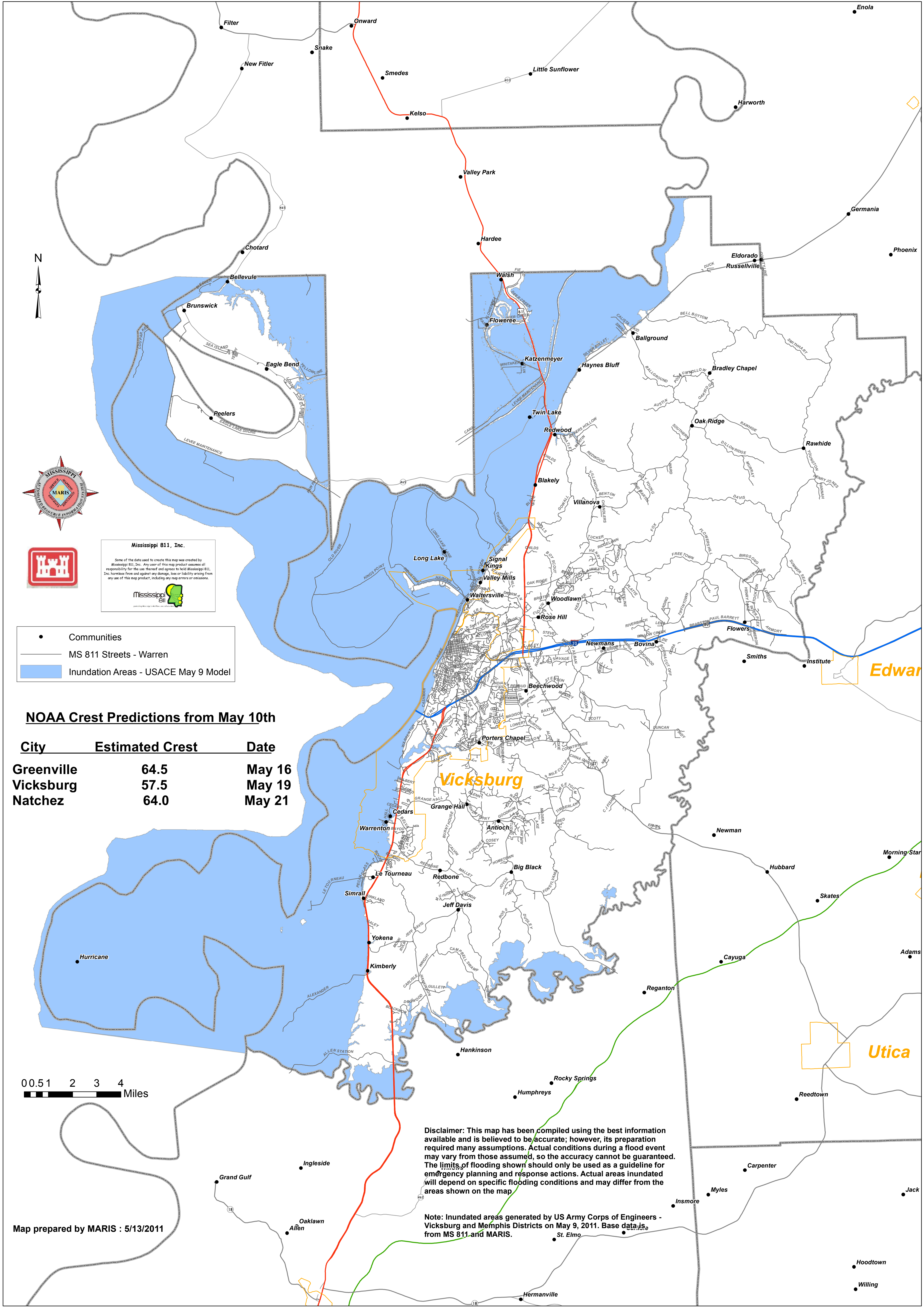


MS River Flood

May 9, 2011 Maximum Inundation Areas - Warren County

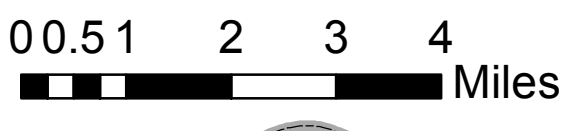


Mississippi 811, Inc.
 Some of the data used to create this map was created by Mississippi 811, Inc. Any user of this map product assumes all responsibility for the use thereof and agrees to hold Mississippi 811, Inc. harmless from and against any damage, loss or liability arising from any use of this map product, including any map errors or omissions.

- Communities
- MS 811 Streets - Warren
- Inundation Areas - USACE May 9 Model

NOAA Crest Predictions from May 10th

City	Estimated Crest	Date
Grenville	64.5	May 16
Vicksburg	57.5	May 19
Natchez	64.0	May 21



Map prepared by MARIS : 5/13/2011

Disclaimer: This map has been compiled using the best information available and is believed to be accurate; however, its preparation required many assumptions. Actual conditions during a flood event may vary from those assumed, so the accuracy cannot be guaranteed. The limits of flooding shown should only be used as a guideline for emergency planning and response actions. Actual areas inundated will depend on specific flooding conditions and may differ from the areas shown on the map.

Note: Inundated areas generated by US Army Corps of Engineers - Vicksburg and Memphis Districts on May 9, 2011. Base data from MS 811 and MARIS.