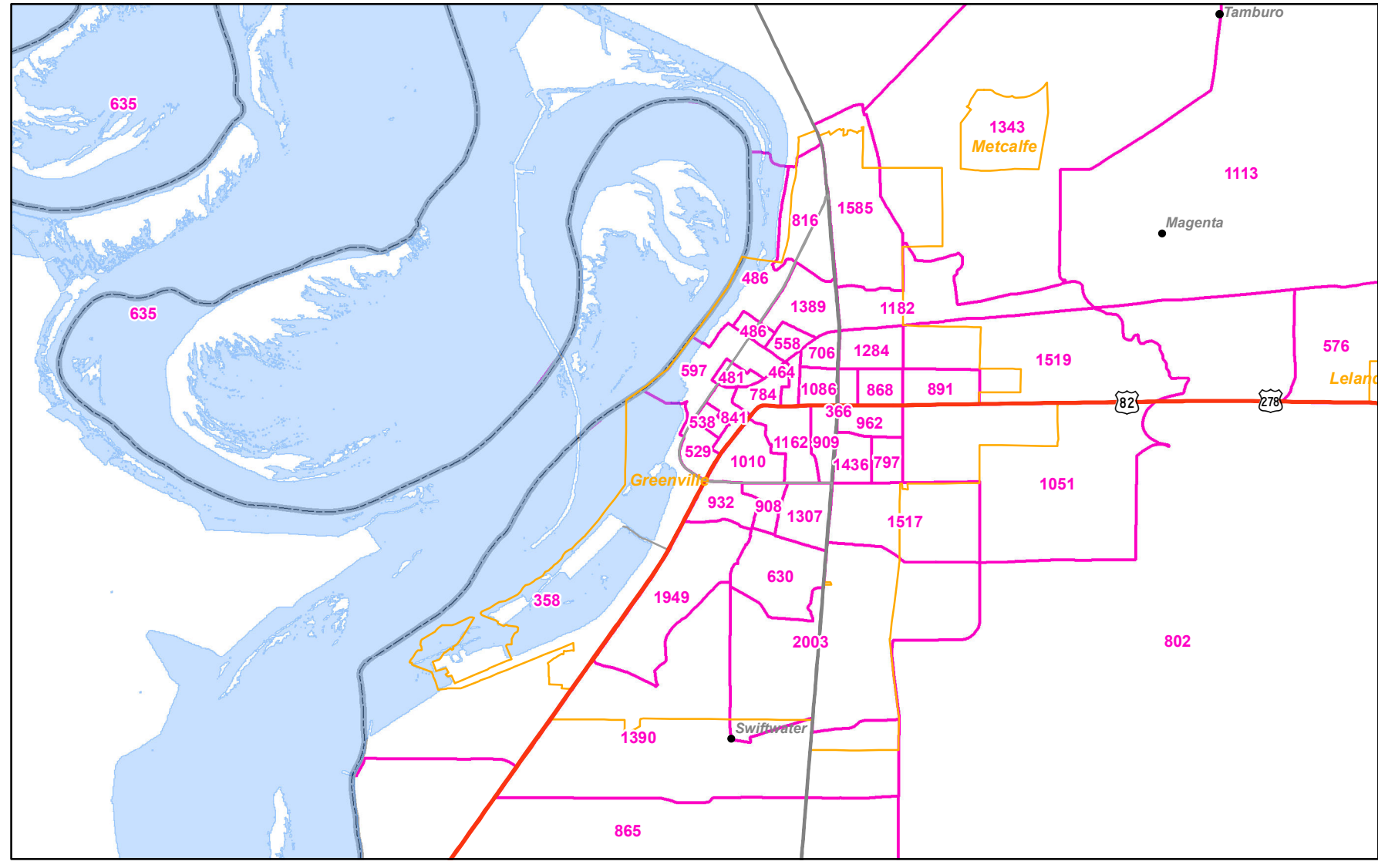


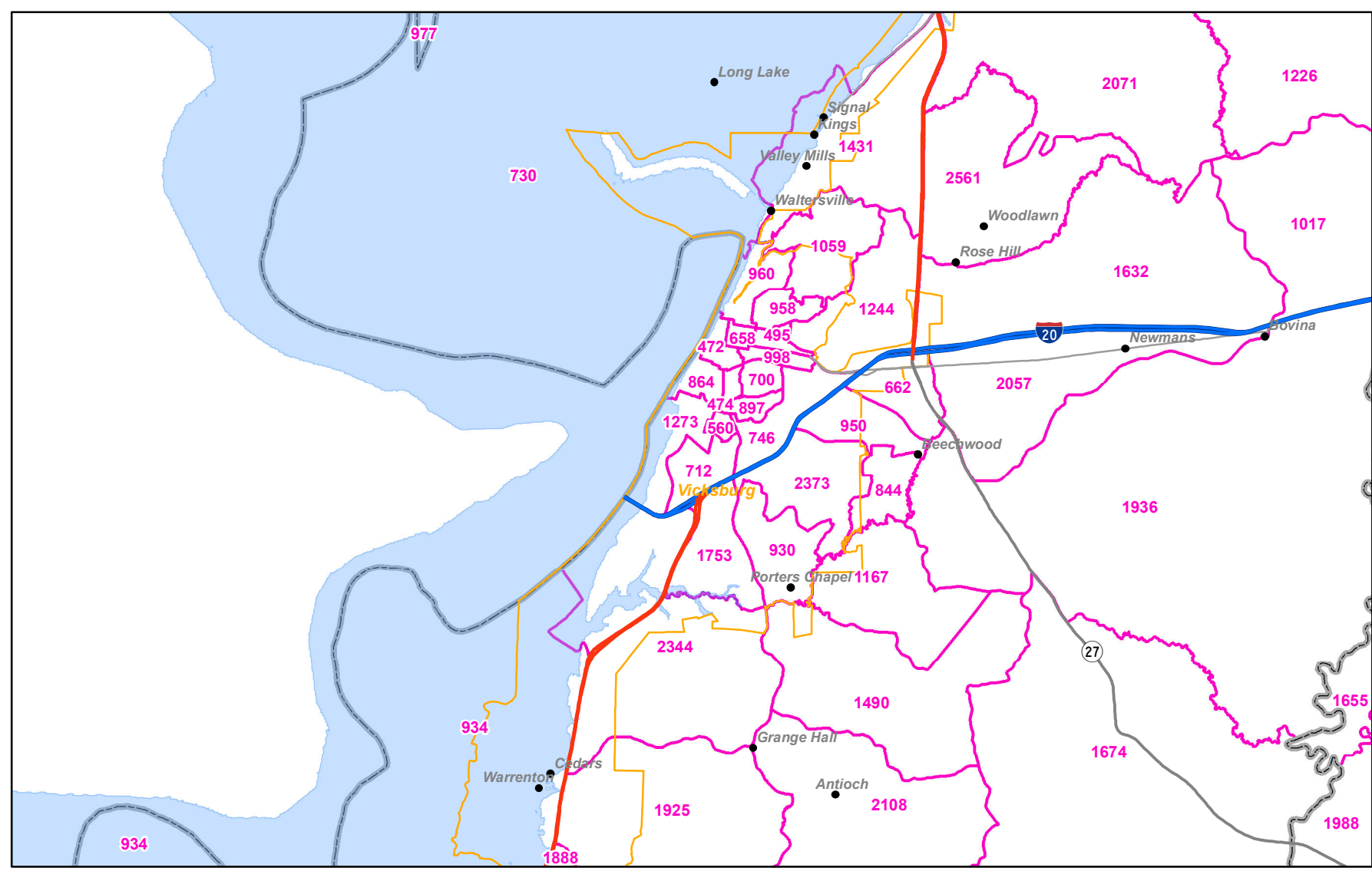
MS River Flood - 2011

Population Count in Inundation Areas

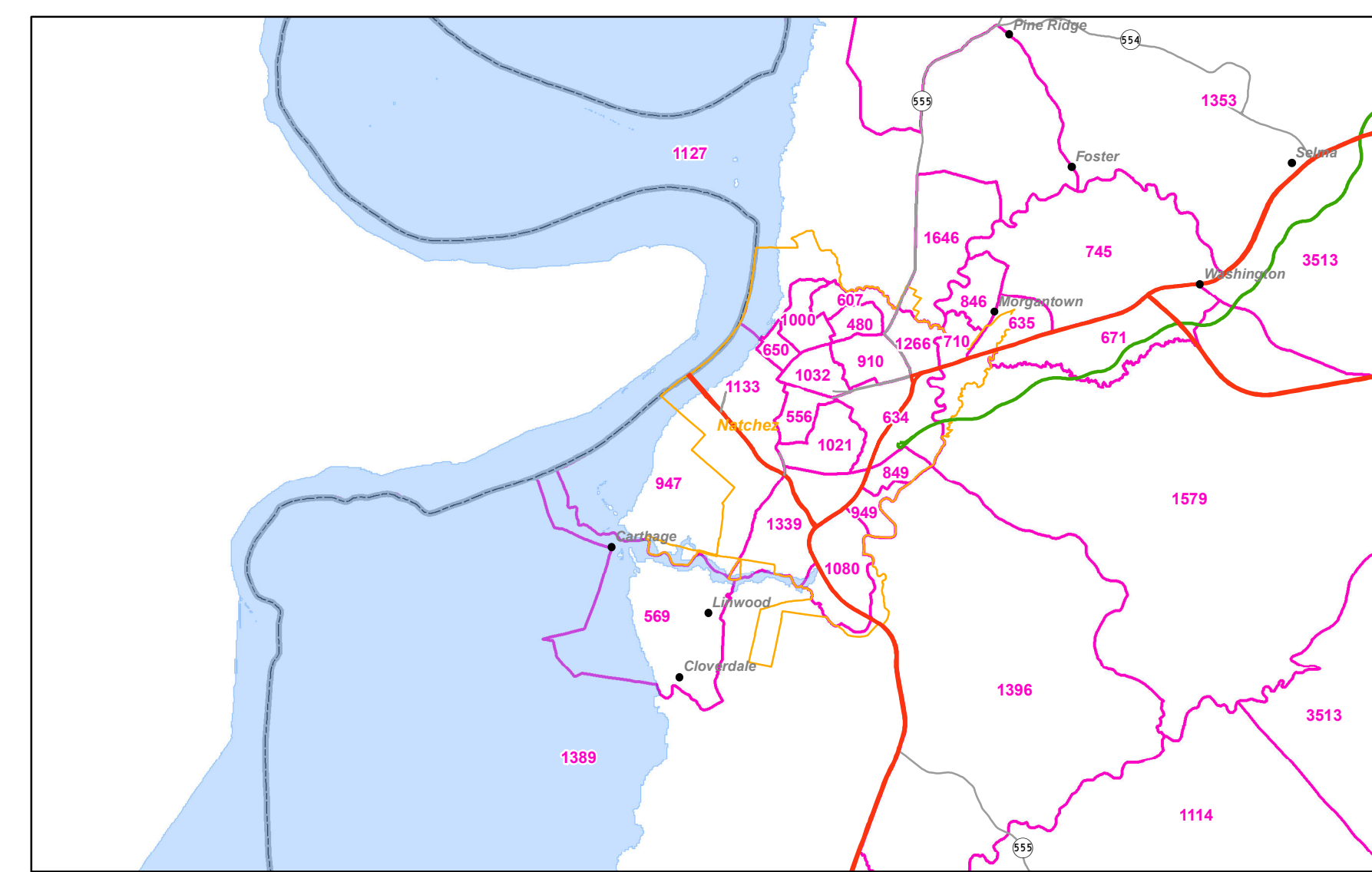
Map prepared by MARIS : 5/24/2011



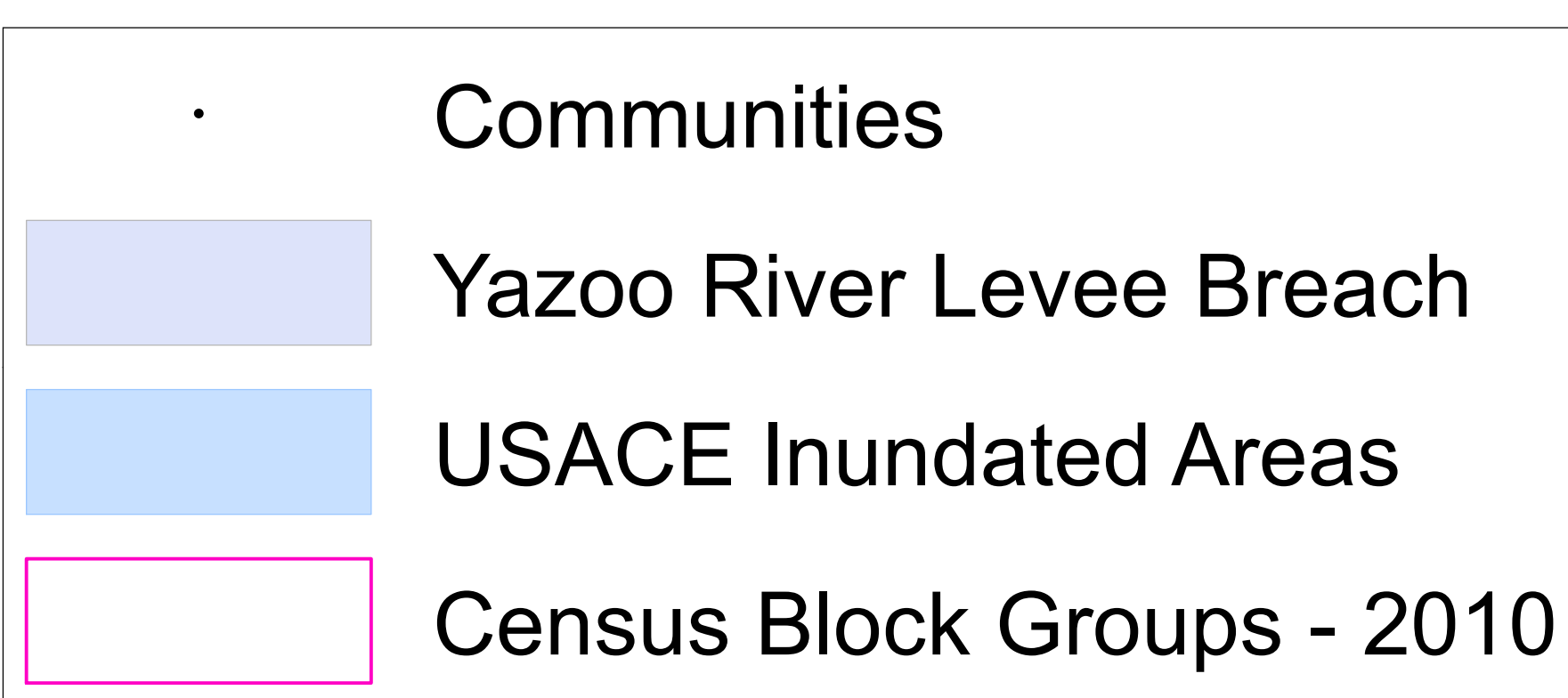
Greenville Area



Vicksburg Area



Natchez Area



Disclaimer: This map has been compiled using the best information available and is believed to be accurate; however, its preparation required many assumptions. Actual conditions during a flood event may vary from those assumed, so the accuracy cannot be guaranteed. The limits of flooding shown should only be used as a guideline for emergency planning and response actions. Actual areas inundated will depend on specific flooding conditions and may differ from the areas shown on the map.

Note: Inundated areas generated by US Army Corps of Engineers - Memphis District May 9th and Vicksburg District on May 15, 2011. Population totals from US Census Bureau 2010 Census Redistricting file P.L. 94-171. Base data is from MARIS.

