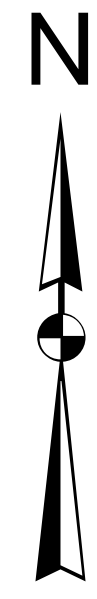




# MS River Flood - May 2011

## Estimated Maximum Extent



-  Maximum Extent - Memphis District
-  Maximum Extent - Vicksburg District

**Disclaimer:** This map has been compiled using the best information available and is believed to be accurate; however, its preparation required many assumptions. Actual conditions during a flood event may vary from those assumed, so the accuracy cannot be guaranteed. The limits of flooding shown should only be used as a guideline for emergency planning and response actions. Actual areas inundated will depend on specific flooding conditions and may differ from the areas shown on the map

**Note:** Inundated areas generated by US Army Corps of Engineers - Vicksburg and Memphis Districts. Imagery is USDA 2010 1 meter resolution NAIP photography.



Map prepared by MARIS : 7/28/2011

