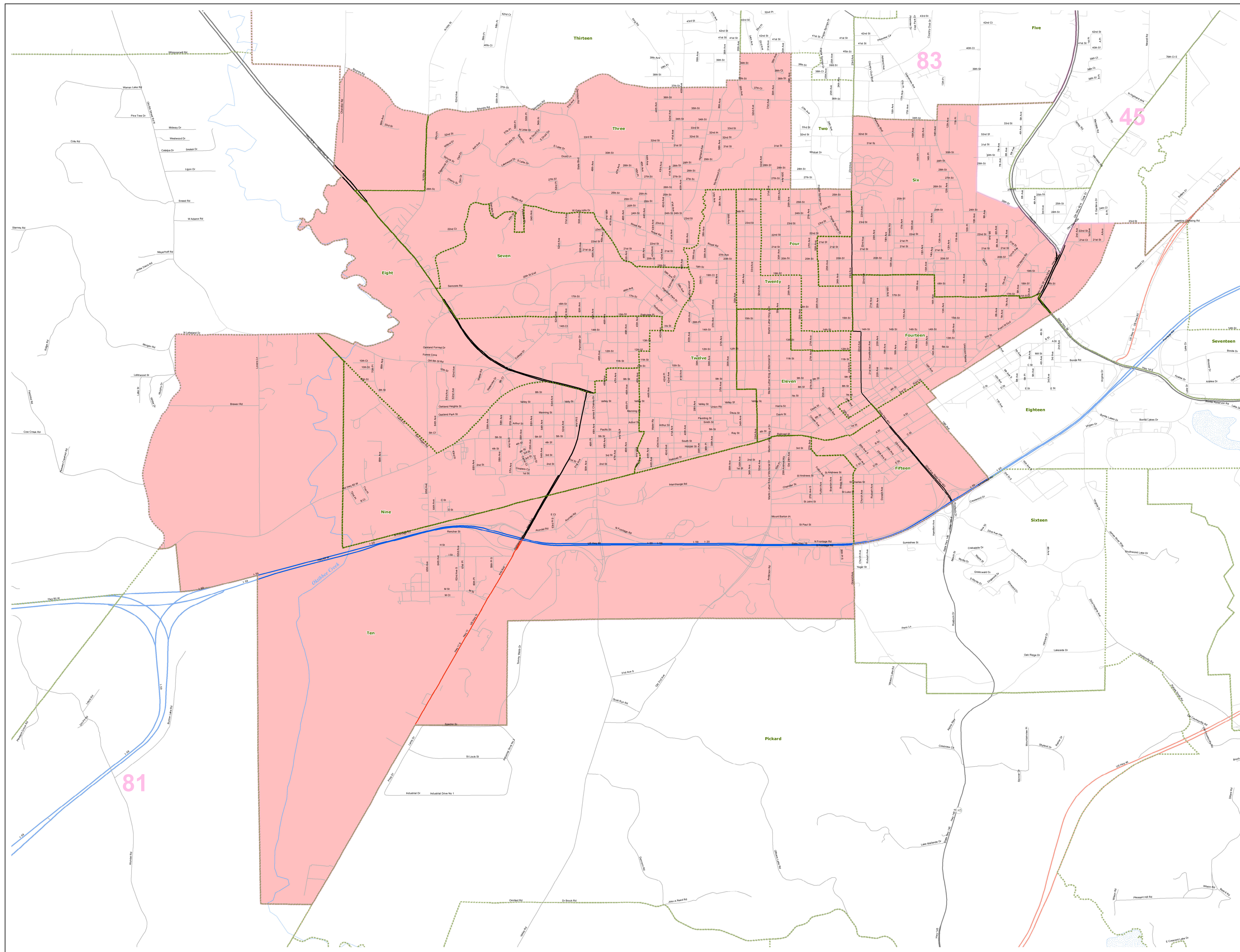




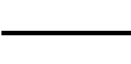





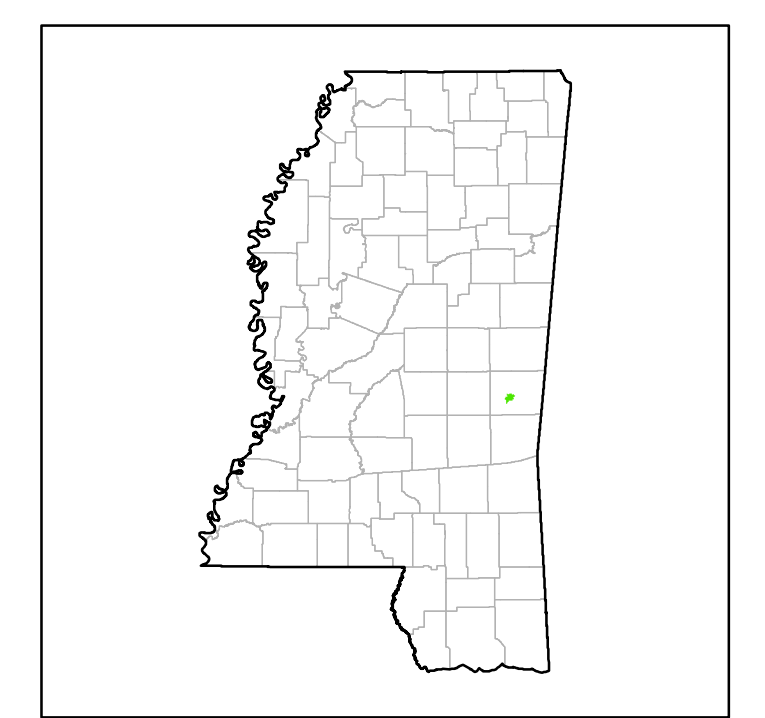


MS House District 82

as Adopted May 2, 2012



-  Precinct Boundaries
-  County Boundaries
-  1 - Interstates
-  2 - US Highways
-  3 - MS Hwys (1 -99)
-  4 - MS Hwys (100-999)
-  5 - Natchez Trace
-  6 - County Roads
-  7 - City Streets
-  Major Rivers



0 0.275 0.55 1.1 Miles

Horizontal Coordinate System Definition
 Geographic
 Latitude Resolution 0.000458
 Longitude Resolution 0.000458
 Geographic Coordinate Units Decimal degrees

Geodetic Model
 Horizontal Datum Name North American Datum of 1983
 Ellipsoid Name Geodetic Reference System 80
 Semi-major Axis 6378137
 Denominator of Flattening Ratio 298257

Election Districts were compiled on a whole block basis by Legislative staff. Base data (roads, cities, precincts, and counties) were compiled from 2010 U.S. Census Bureau TIGER Files. Although the information contained on this map is believed to be accurate, the Board of Trustees, State Institutions of Higher Learning/MARIS, the Standing Joint Committee on Reapportionment make no warranties as to the completeness, accuracy, reliability or suitability of the data for any use, or for any conclusions derived from this map.