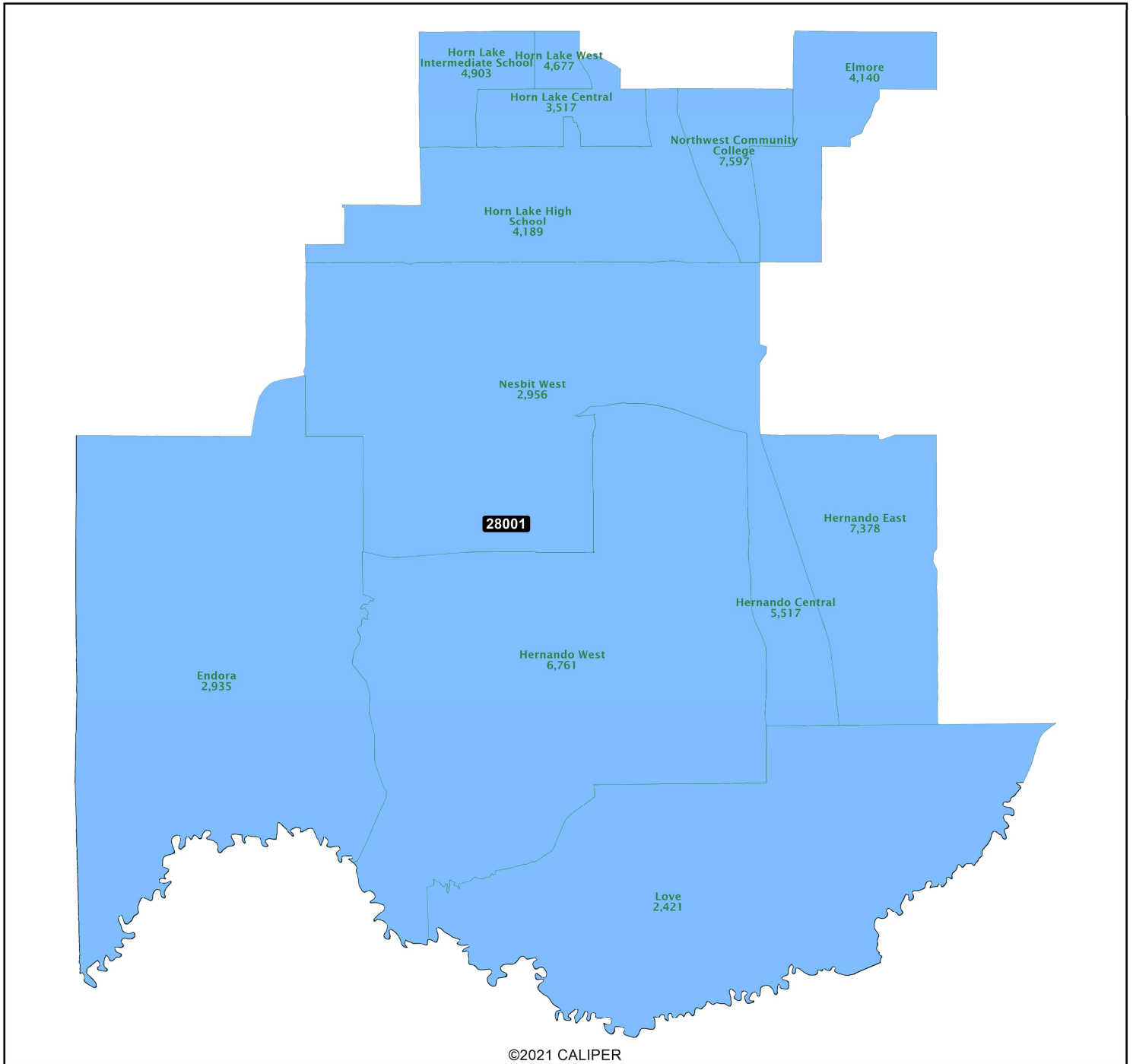




2022 Proposed Senate Districts

District: 28001



©2021 CALIPER

Ideal District Population: 56,958

Output/Revision Date: 03/27/22

Field	Value
District	28001
Population	56991
Deviation	43
% Deviation	0.08%
White	36210
% White	63.54%
Black	14991
% Black	26.3%
18+_Pop	42710



SCAN FOR DIGITAL INFORMATION

Initial Presentation Map, Single District
Upon successful adoption by the Joint Committee of any plan, a complete set of district level maps are produced for public use, with more detailed cartography.

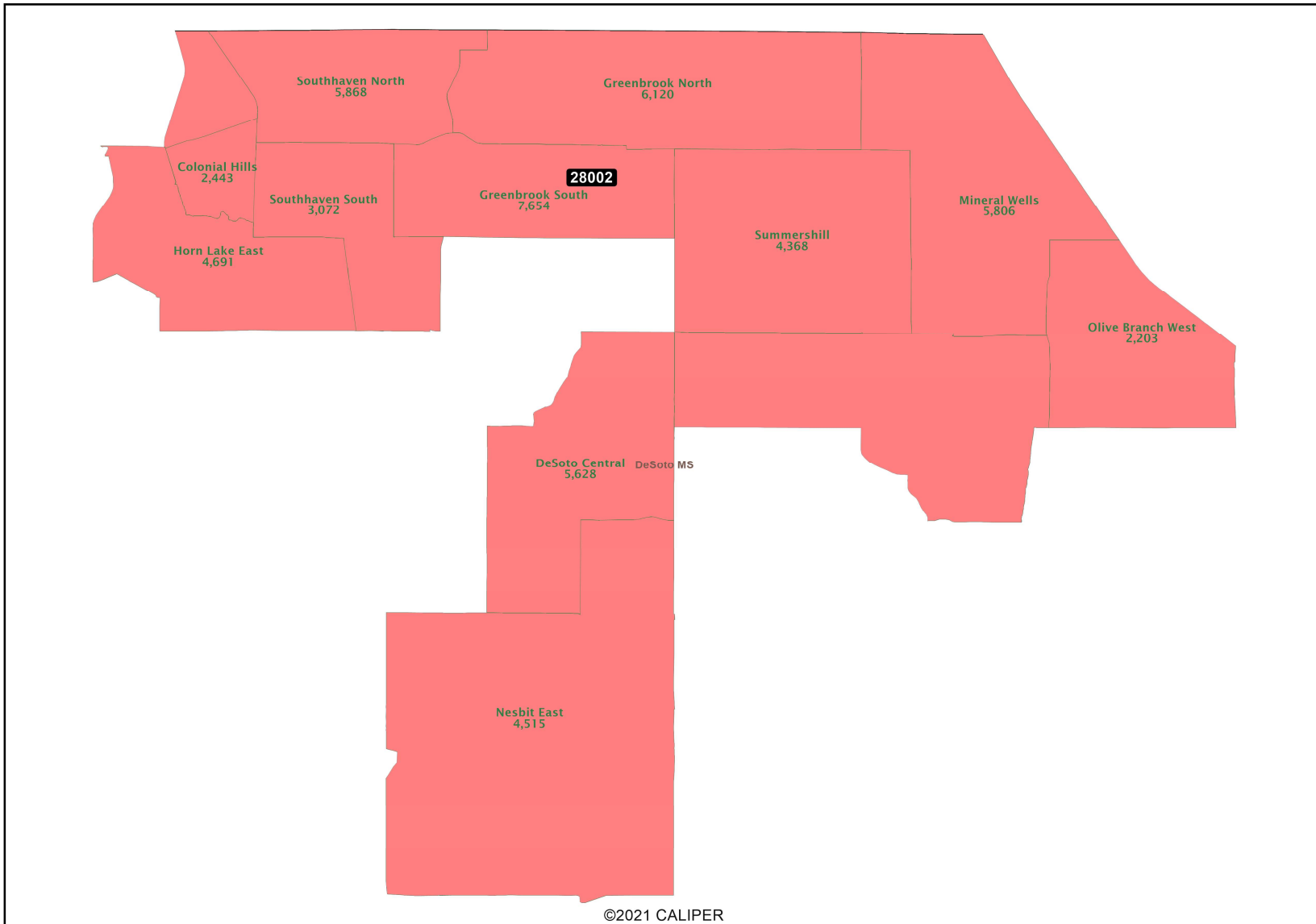
Election Districts were compiled on a whole block basis by Legislative staff. Base data (roads, cities, and counties) were compiled from 2020 U. S. Census Bureau TIGER Files. Although the information contained on this map is believed to be accurate, the Board of Trustees, State Institutions of Higher Learning/MARIS, the Standing Joint Committee on Reapportionment make no warranties as to the completeness, accuracy, reliability or suitability of the data for any use, or for any conclusions derived from this map.

2022 Proposed Senate Districts

District: 28002



SCAN
FOR
DIGITAL
INFORMATION



Output/Revision Date: 03/27/22

Field	Value
District	28002
Population	57640
Deviation	692
% Deviation	1.22%
White	31696
% White	54.99%
Black	19683
% Black	34.15%
18+_Pop	43422

Ideal District Population: 56,948

Initial Presentation Map, Single District
Upon successful adoption by the Joint
committee of any plan, a complete set
of district level maps are produced for
public use, with more detailed geography.

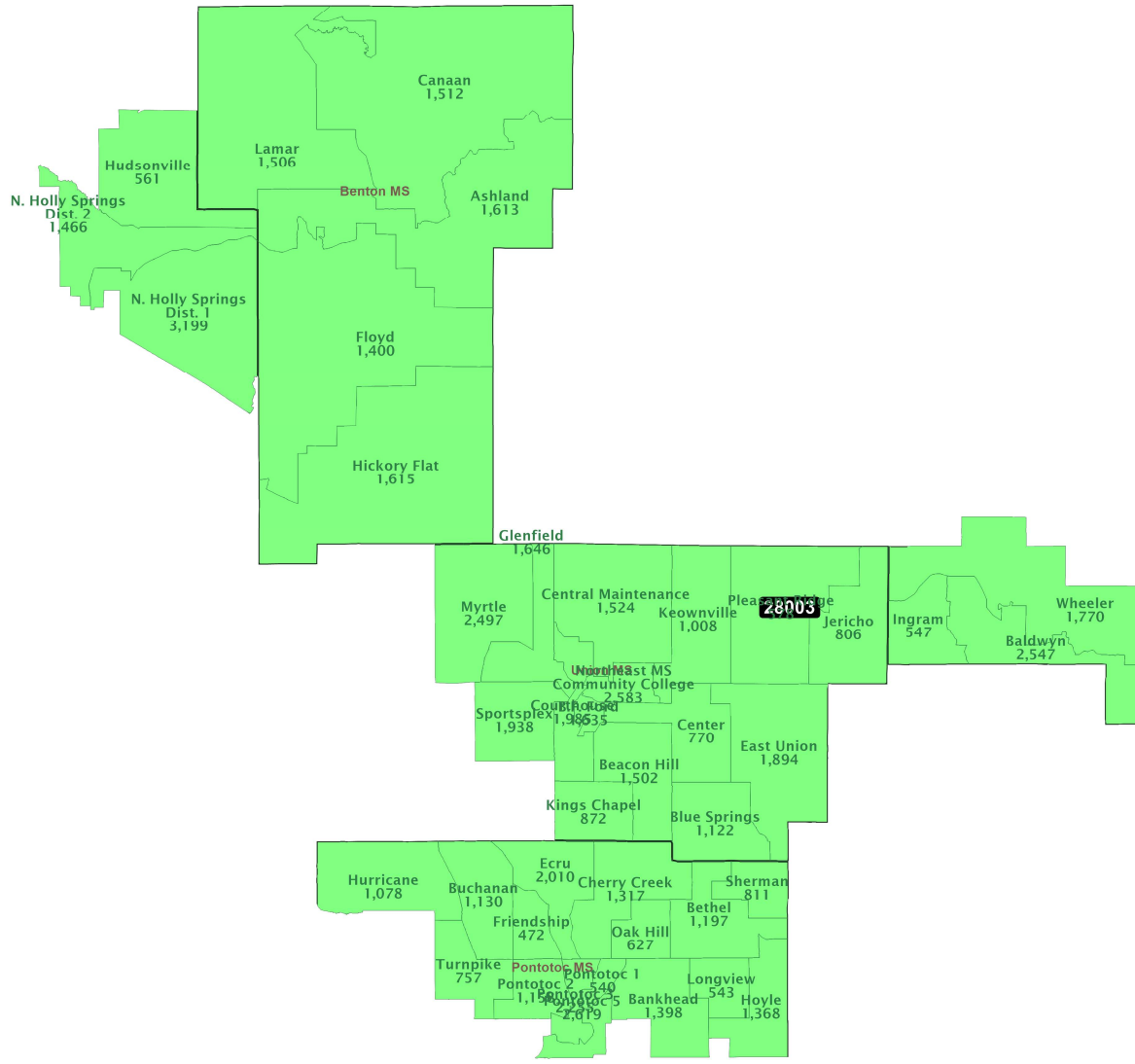
Election Districts were compiled on a whole block basis by Legislative staff. Base data (roads, cities, and counties) were compiled from 2020 U. S. Census Bureau TIGER Files. Although the information contained on this map is believed to be accurate, the Board of Trustees, State Institutions of Higher Learning/MARIS, the Standing Joint Committee on Reapportionment make no warranties as to the completeness, accuracy, reliability or suitability of the data for any use, or for any conclusions derived from this map.

2022 Proposed Senate Districts

District: 28003



SCAN FOR DIGITAL INFORMATION



©2021 CALIPER

Output/Revision Date: 03/27/22

Field	Value
District	28003
Population	59005
Deviation	2,057
% Deviation	3.61%
White	40050
% White	67.88%
Black	14414
% Black	24.43%
18+_Pop	45381

Ideal District Population: 56,948

Initial Presentation Map, Single District
Upon successful adoption by the Joint committee of any plan, a complete set of district level maps are produced for public use, with more detailed geography.

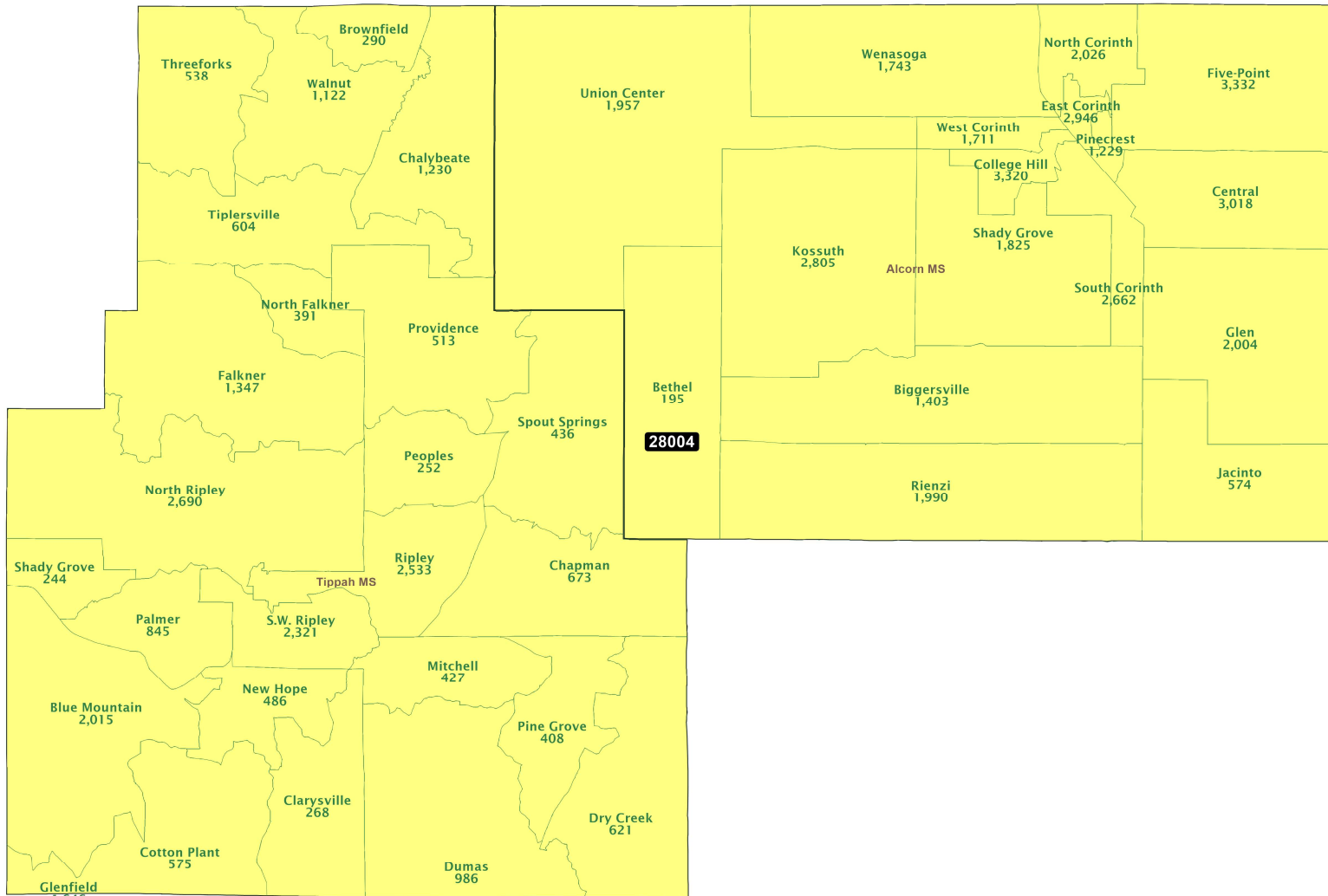
Election Districts were compiled on a whole block basis by Legislative staff. Base data (roads, cities, and counties) were compiled from 2020 U. S. Census Bureau TIGER Files. Although the information contained on this map is believed to be accurate, the Board of Trustees, State Institutions of Higher Learning/MARIS, the Standing Joint Committee on Reapportionment make no warranties as to the completeness, accuracy, reliability or suitability of the data for any use, or for any conclusions derived from this map.

2022 Proposed Senate Districts

District: 28004



SCAN FOR DIGITAL INFORMATION



©2021 CALIPER

Output/Revision Date: 03/27/22

Field	Value
District	28004
Population	56555
Deviation	-393
% Deviation	-0.69%
White	44798
% White	79.21%
Black	7801
% Black	13.79%
18+_Pop	43590

Ideal District Population: 56,948

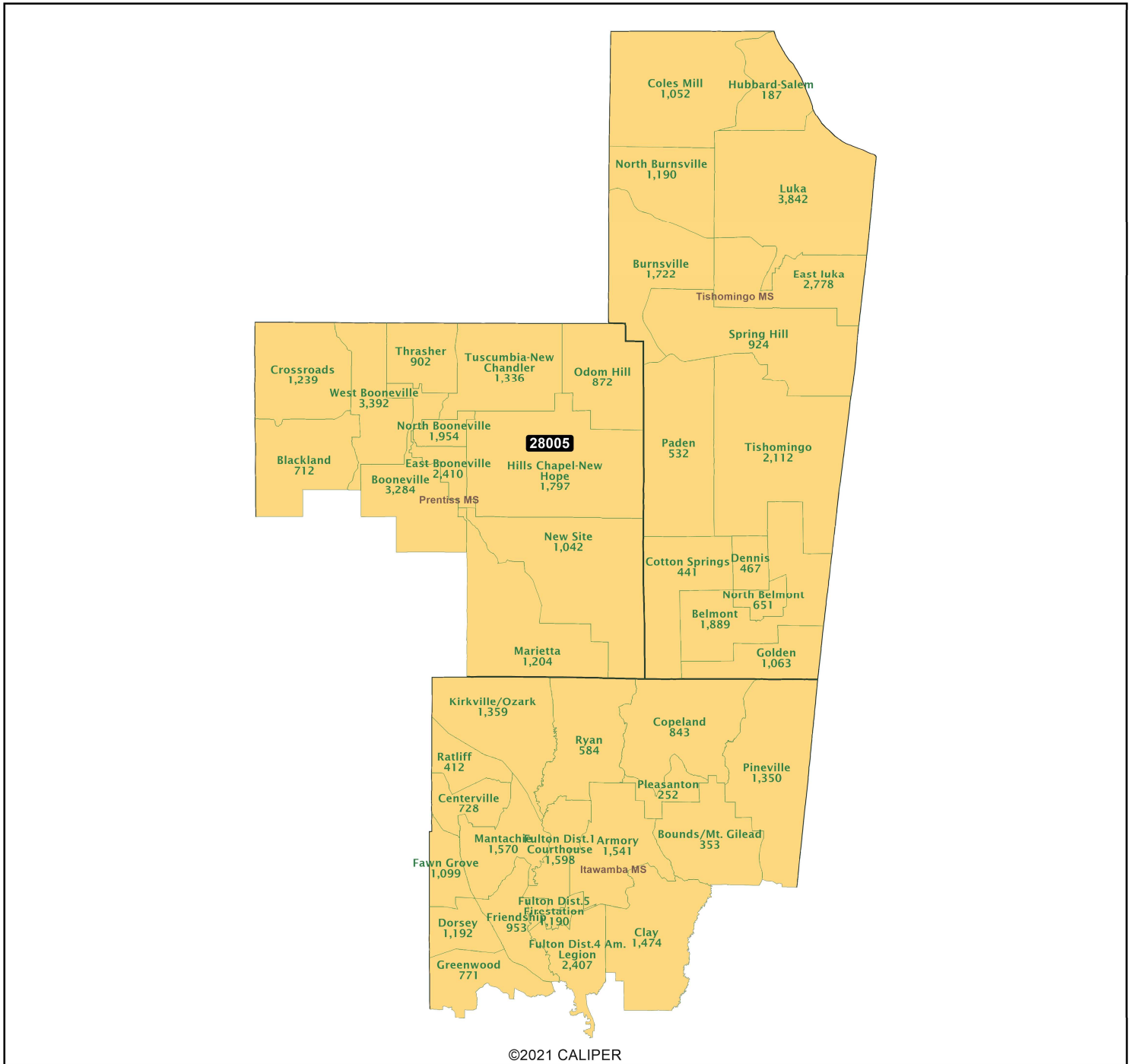
Initial Presentation Map, Single District
Upon successful adoption by the Joint committee of any plan, a complete set of district level maps are produced for public use, with more detailed geography.

Election Districts were compiled on a whole block basis by Legislative staff. Base data (roads, cities, and counties) were compiled from 2020 U. S. Census Bureau TIGER Files. Although the information contained on this map is believed to be accurate, the Board of Trustees, State Institutions of Higher Learning/MARIS, the Standing Joint Committee on Reapportionment make no warranties as to the completeness, accuracy, reliability or suitability of the data for any use, or for any conclusions derived from this map.



2022 Proposed Senate Districts

District: 28005



©2021 CALIPER

Ideal District Population: 56,958

Output/Revision Date: 03/27/22

Field	Value
District	28005
Population	58670
Deviation	1,722
% Deviation	3.02%
White	51866
% White	88.4%
Black	3930
% Black	6.7%
18+_Pop	45880



SCAN FOR DIGITAL INFORMATION

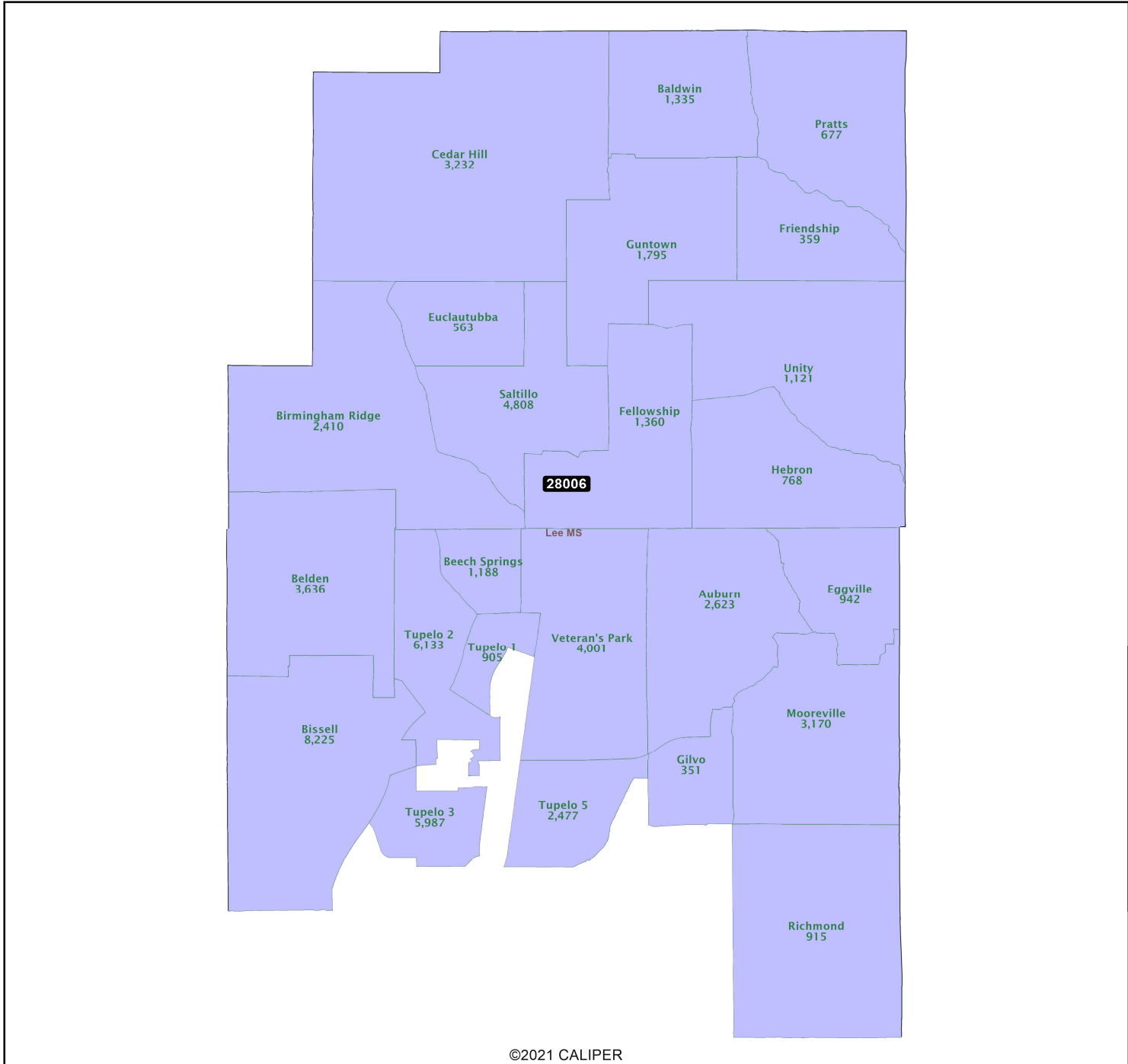
Initial Presentation Map, Single District
Upon successful adoption by the Joint Committee of any plan, a complete set of district level maps are produced for public use, with more detailed cartography.

Election Districts were compiled on a whole block basis by Legislative staff. Base data (roads, cities, and counties) were compiled from 2020 U. S. Census Bureau TIGER Files. Although the information contained on this map is believed to be accurate, the Board of Trustees, State Institutions of Higher Learning/MARIS, the Standing Joint Committee on Reapportionment make no warranties as to the completeness, accuracy, reliability or suitability of the data for any use, or for any conclusions derived from this map.



2022 Proposed Senate Districts

District: 28006



©2021 CALIPER

Ideal District Population: 56,958

Output/Revision Date: 03/27/22

Field	Value
District	28006
Population	58981
Deviation	2,033
% Deviation	3.57%
White	43666
% White	74.03%
Black	11275
% Black	19.12%
18+_Pop	45316



SCAN FOR DIGITAL INFORMATION

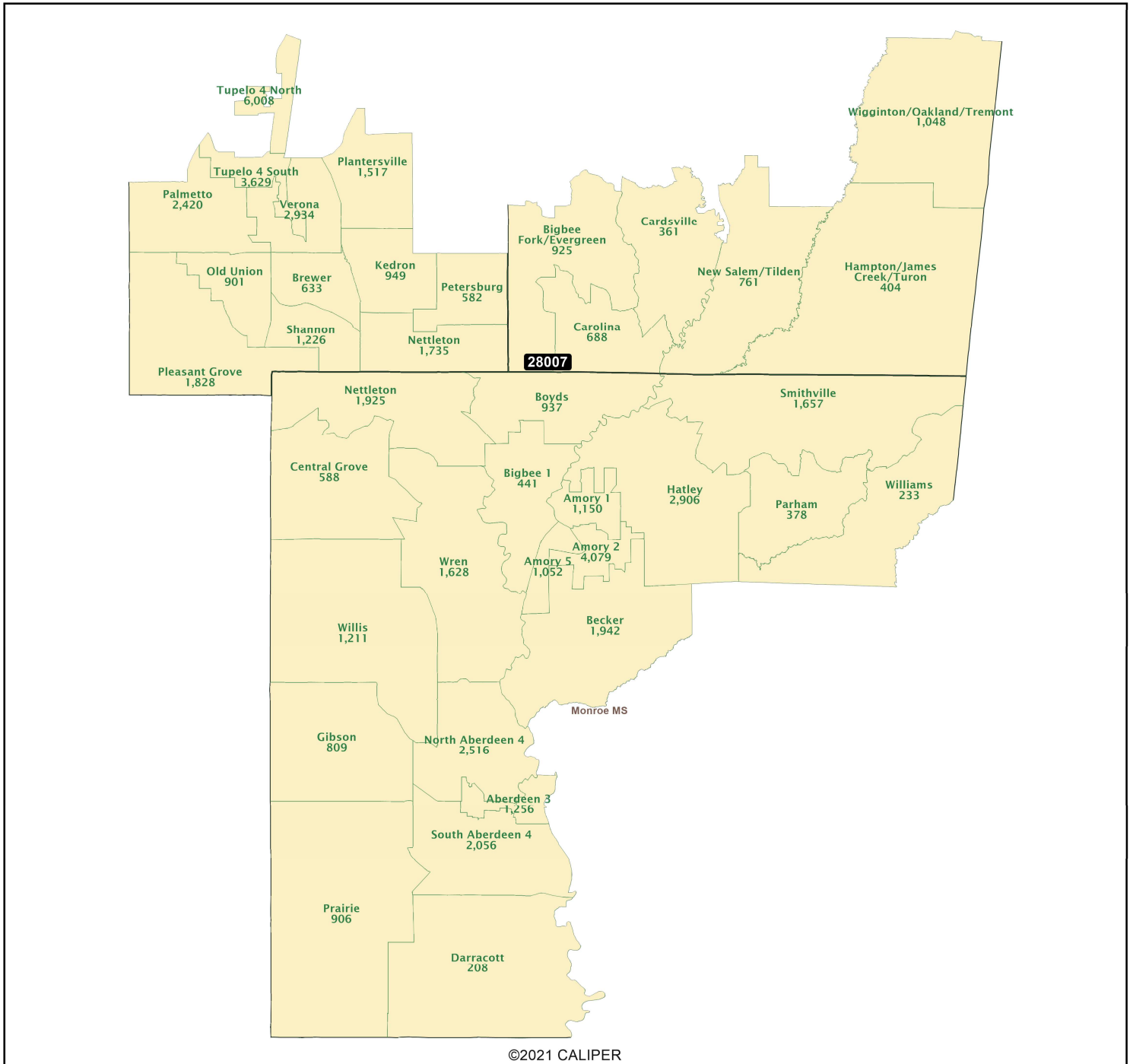
Initial Presentation Map, Single District
Upon successful adoption by the Joint Committee of any plan, a complete set of district level maps are produced for public use, with more detailed cartography.

Election Districts were compiled on a whole block basis by Legislative staff. Base data (roads, cities, and counties) were compiled from 2020 U. S. Census Bureau TIGER Files. Although the information contained on this map is believed to be accurate, the Board of Trustees, State Institutions of Higher Learning/MARIS, the Standing Joint Committee on Reapportionment make no warranties as to the completeness, accuracy, reliability or suitability of the data for any use, or for any conclusions derived from this map.



2022 Proposed Senate Districts

District: 28007



©2021 CALIPER

Ideal District Population: 56,958

Output/Revision Date: 03/27/22

Field	Value
District	28007
Population	56427
Deviation	-521
% Deviation	-0.91%
White	30608
% White	54.24%
Black	22938
% Black	40.65%
18+_Pop	43252



SCAN FOR DIGITAL INFORMATION

Initial Presentation Map, Single District
Upon successful adoption by the Joint Committee of any plan, a complete set of district level maps are produced for public use, with more detailed cartography.

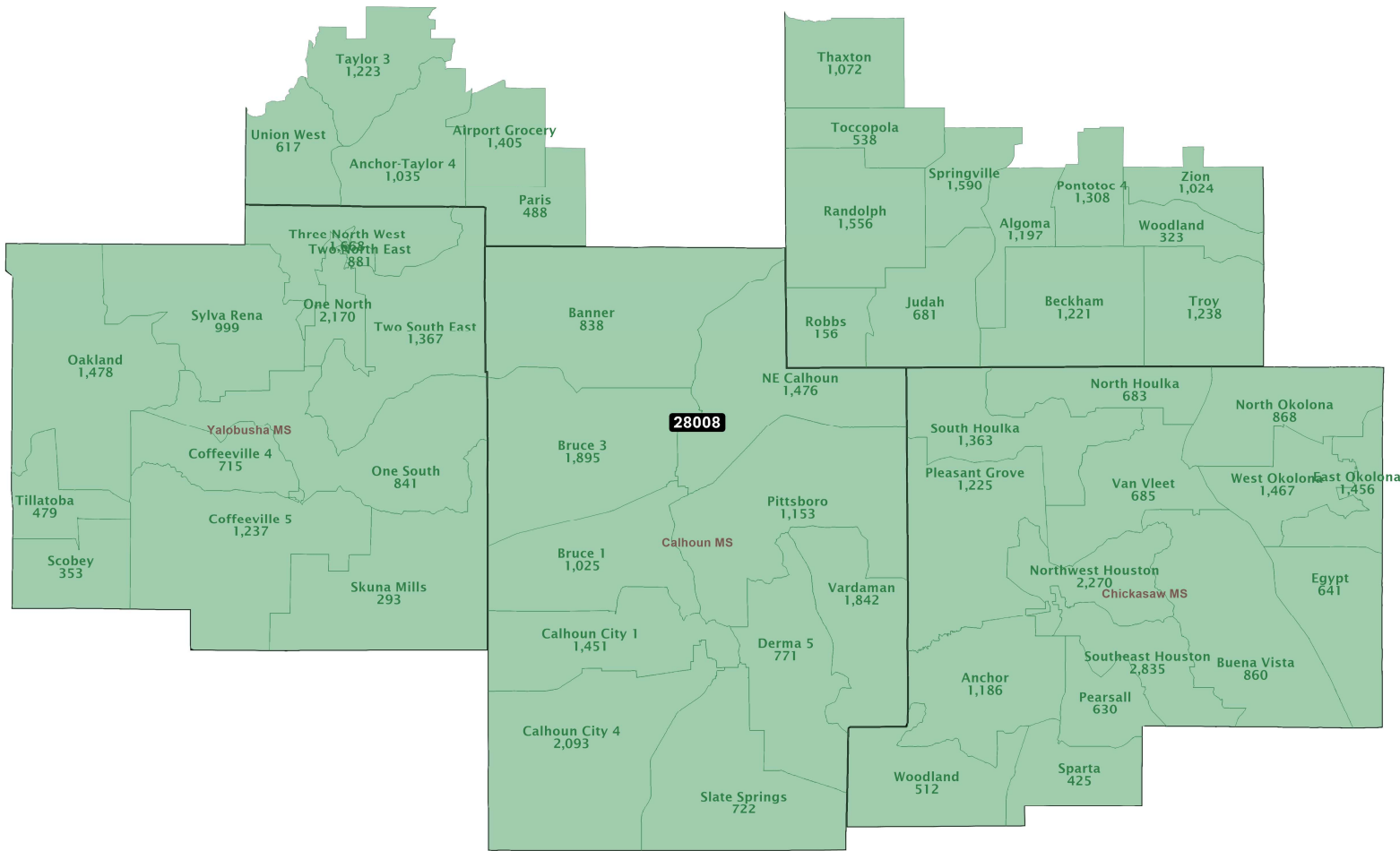
Election Districts were compiled on a whole block basis by Legislative staff. Base data (roads, cities, and counties) were compiled from 2020 U. S. Census Bureau TIGER Files. Although the information contained on this map is believed to be accurate, the Board of Trustees, State Institutions of Higher Learning/MARIS, the Standing Joint Committee on Reapportionment make no warranties as to the completeness, accuracy, reliability or suitability of the data for any use, or for any conclusions derived from this map.

2022 Proposed Senate Districts

District: 28008



SCAN
FOR
DIGITAL
INFORMATION



©2021 CALIPER

Output/Revision Date: 03/27/22

Field	Value
District	28008
Population	59525
Deviation	2,577
% Deviation	4.53%
White	38251
% White	64.26%
Black	17692
% Black	29.72%
18+_Pop	46202

Ideal District Population: 56,948

Initial Presentation Map, Single District
Upon successful adoption by the Joint
committee of any plan, a complete set
of district level maps are produced for
public use, with more detailed geography.

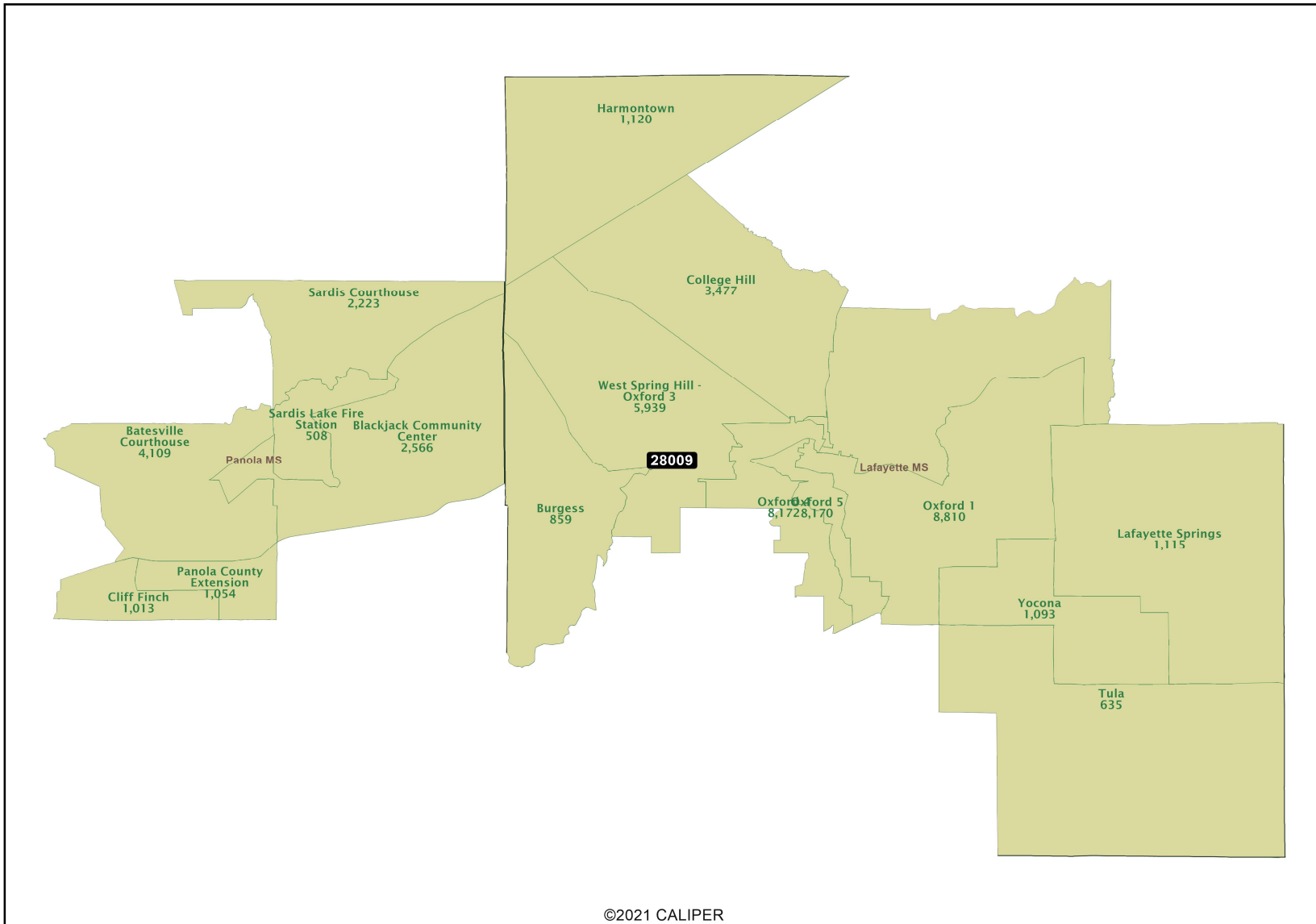
Election Districts were compiled on a whole block basis by Legislative staff. Base data (roads, cities, and counties) were compiled from 2020 U. S. Census Bureau TIGER Files. Although the information contained on this map is believed to be accurate, the Board of Trustees, State Institutions of Higher Learning/MARIS, the Standing Joint Committee on Reapportionment make no warranties as to the completeness, accuracy, reliability or suitability of the data for any use, or for any conclusions derived from this map.

2022 Proposed Senate Districts

District: 28009



SCAN
FOR
DIGITAL
INFORMATION



Output/Revision Date: 03/27/22

Field	Value
District	28009
Population	58854
Deviation	1,906
% Deviation	3.35%
White	40875
% White	69.45%
Black	12630
% Black	21.46%
18+_Pop	47932

Ideal District Population: 56,948

Initial Presentation Map, Single District
Upon successful adoption by the Joint
committee of any plan, a complete set
of district level maps are produced for
public use, with more detailed geography.

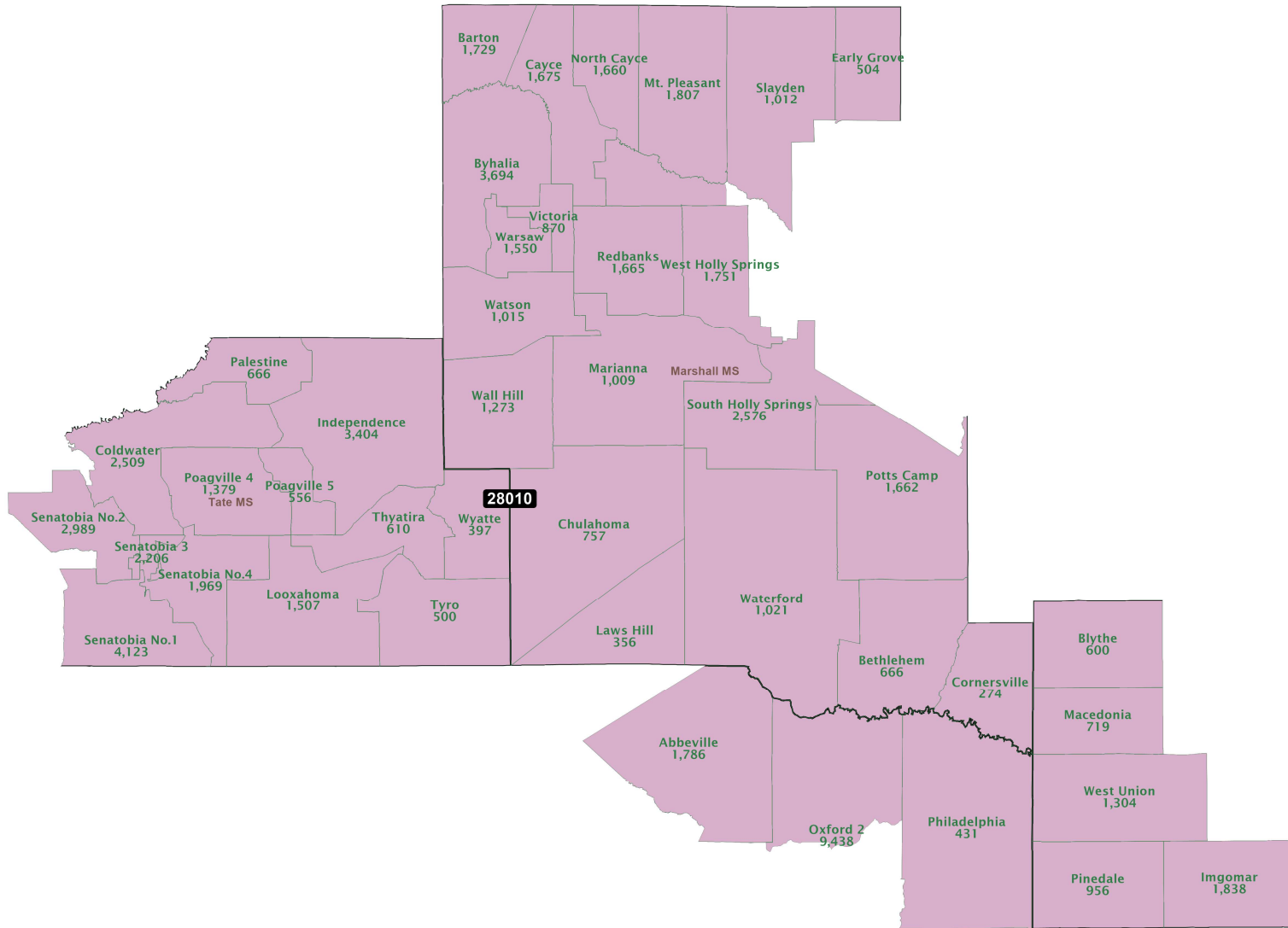
Election Districts were compiled on a whole block basis by Legislative staff. Base data (roads, cities, and counties) were compiled from 2020 U. S. Census Bureau TIGER Files. Although the information contained on this map is believed to be accurate, the Board of Trustees, State Institutions of Higher Learning/MARIS, the Standing Joint Committee on Reapportionment make no warranties as to the completeness, accuracy, reliability or suitability of the data for any use, or for any conclusions derived from this map.

2022 Proposed Senate Districts

District: 28010



SCAN
FOR
DIGITAL
INFORMATION



©2021 CALIPER

Output/Revision Date: 03/27/22

Field	Value
District	28010
Population	59487
Deviation	2,539
% Deviation	4.46%
White	35846
% White	60.26%
Black	19816
% Black	33.31%
18+_Pop	46778

Ideal District Population: 56,948

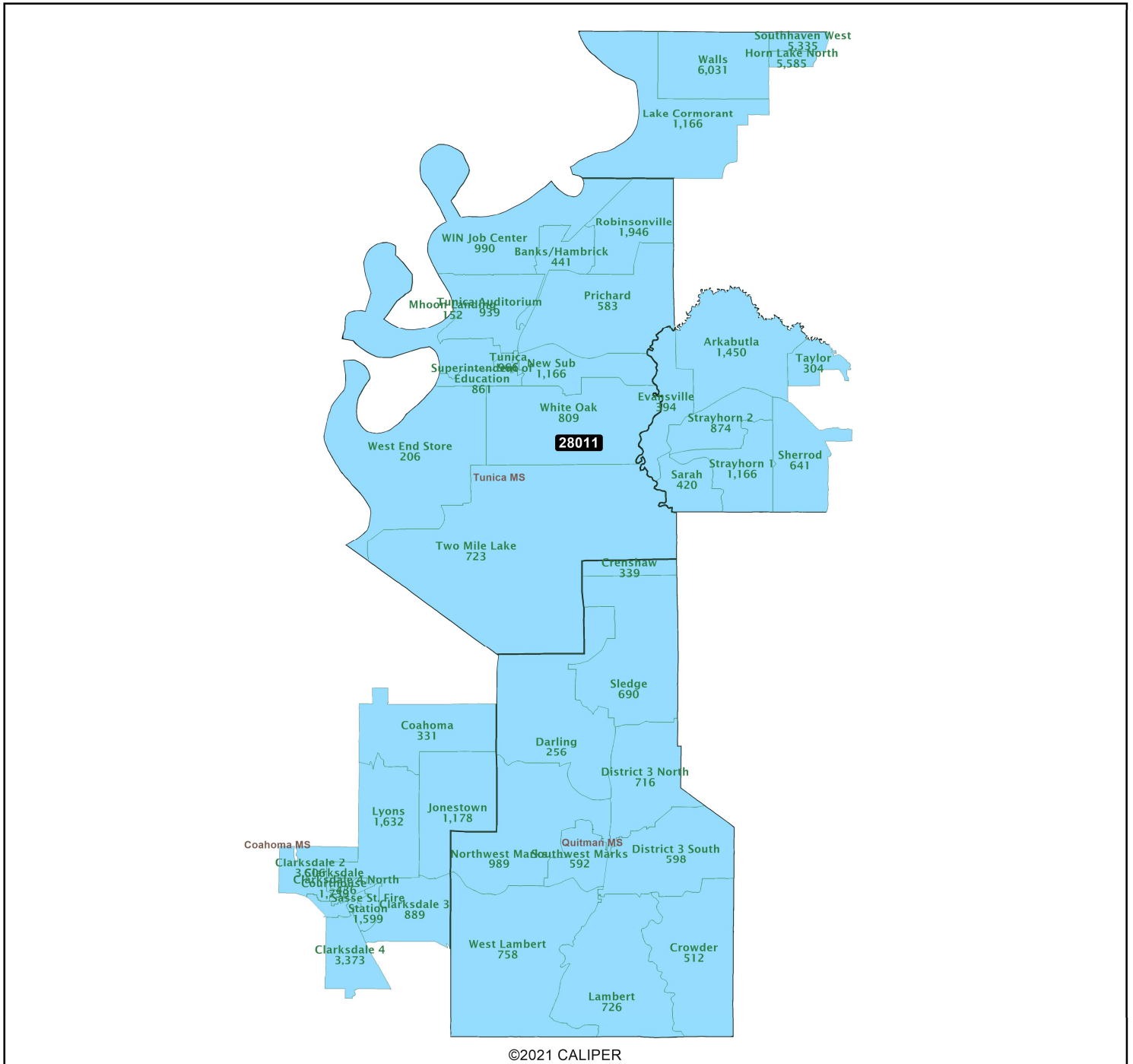
Initial Presentation Map, Single District
Upon successful adoption by the Joint
committee of any plan, a complete set
of district level maps are produced for
public use, with more detailed geography.

Election Districts were compiled on a whole block basis by Legislative staff. Base data (roads, cities, and counties) were compiled from 2020 U. S. Census Bureau TIGER Files. Although the information contained on this map is believed to be accurate, the Board of Trustees, State Institutions of Higher Learning/MARIS, the Standing Joint Committee on Reapportionment make no warranties as to the completeness, accuracy, reliability or suitability of the data for any use, or for any conclusions derived from this map.



2022 Proposed Senate Districts

District: 28011



©2021 CALIPER

Ideal District Population: 56,958

Output/Revision Date: 03/27/22

Field	Value
District	28011
Population	54677
Deviation	-2,271
% Deviation	-3.99%
White	16647
% White	30.45%
Black	34727
% Black	63.51%
18+_Pop	40419



SCAN FOR DIGITAL INFORMATION

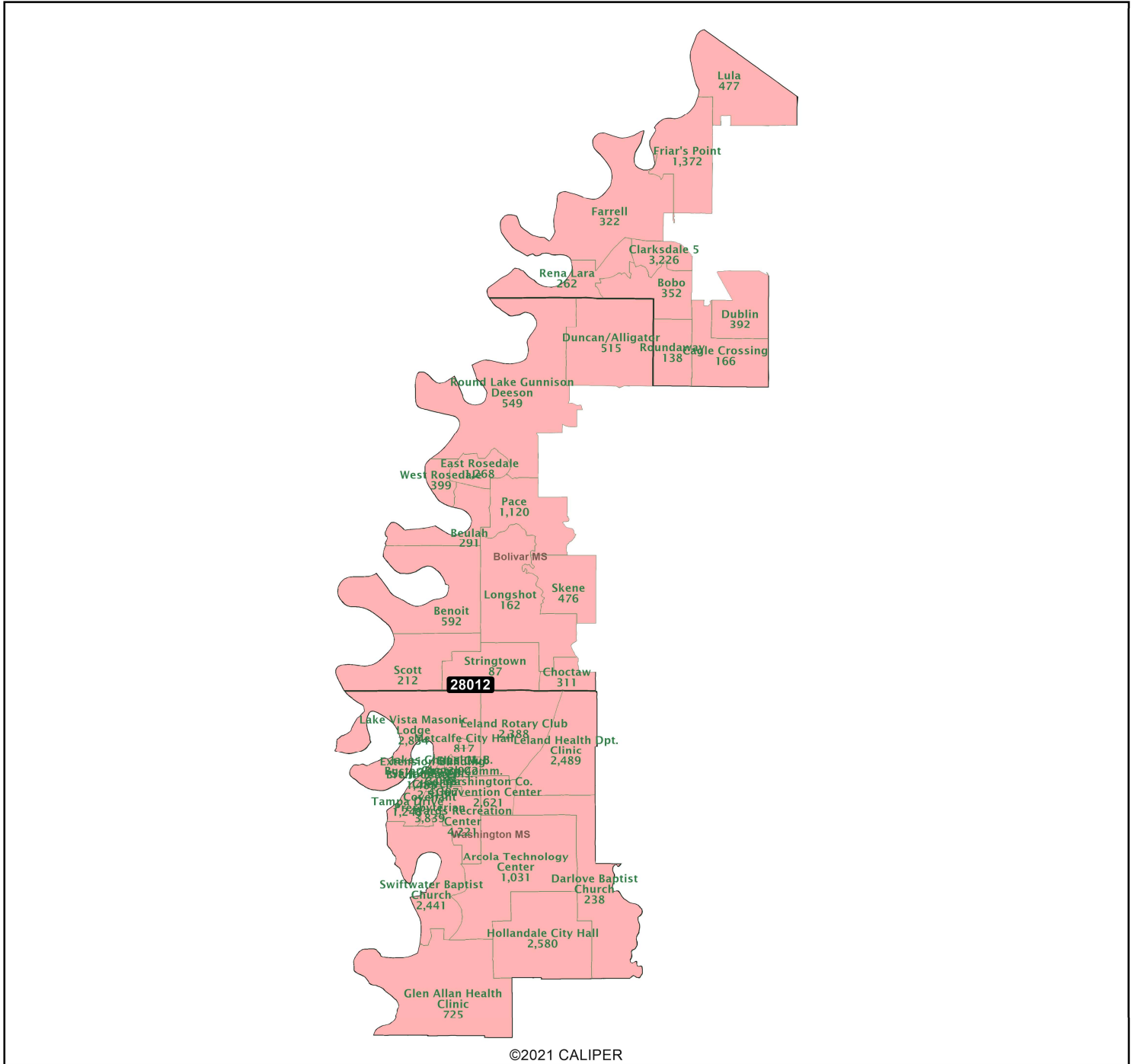
Initial Presentation Map, Single District
Upon successful adoption by the Joint Committee of any plan, a complete set of district level maps are produced for public use, with more detailed cartography.

Election Districts were compiled on a whole block basis by Legislative staff. Base data (roads, cities, and counties) were compiled from 2020 U. S. Census Bureau TIGER Files. Although the information contained on this map is believed to be accurate, the Board of Trustees, State Institutions of Higher Learning/MARIS, the Standing Joint Committee on Reapportionment make no warranties as to the completeness, accuracy, reliability or suitability of the data for any use, or for any conclusions derived from this map.



2022 Proposed Senate Districts

District: 28012



©2021 CALIPER

Ideal District Population: 56,958

Output/Revision Date: 03/27/22

Field	Value
District	28012
Population	54639
Deviation	-2,309
% Deviation	-4.05%
White	14562
% White	26.65%
Black	38027
% Black	69.6%
18+_Pop	42004



SCAN FOR DIGITAL INFORMATION

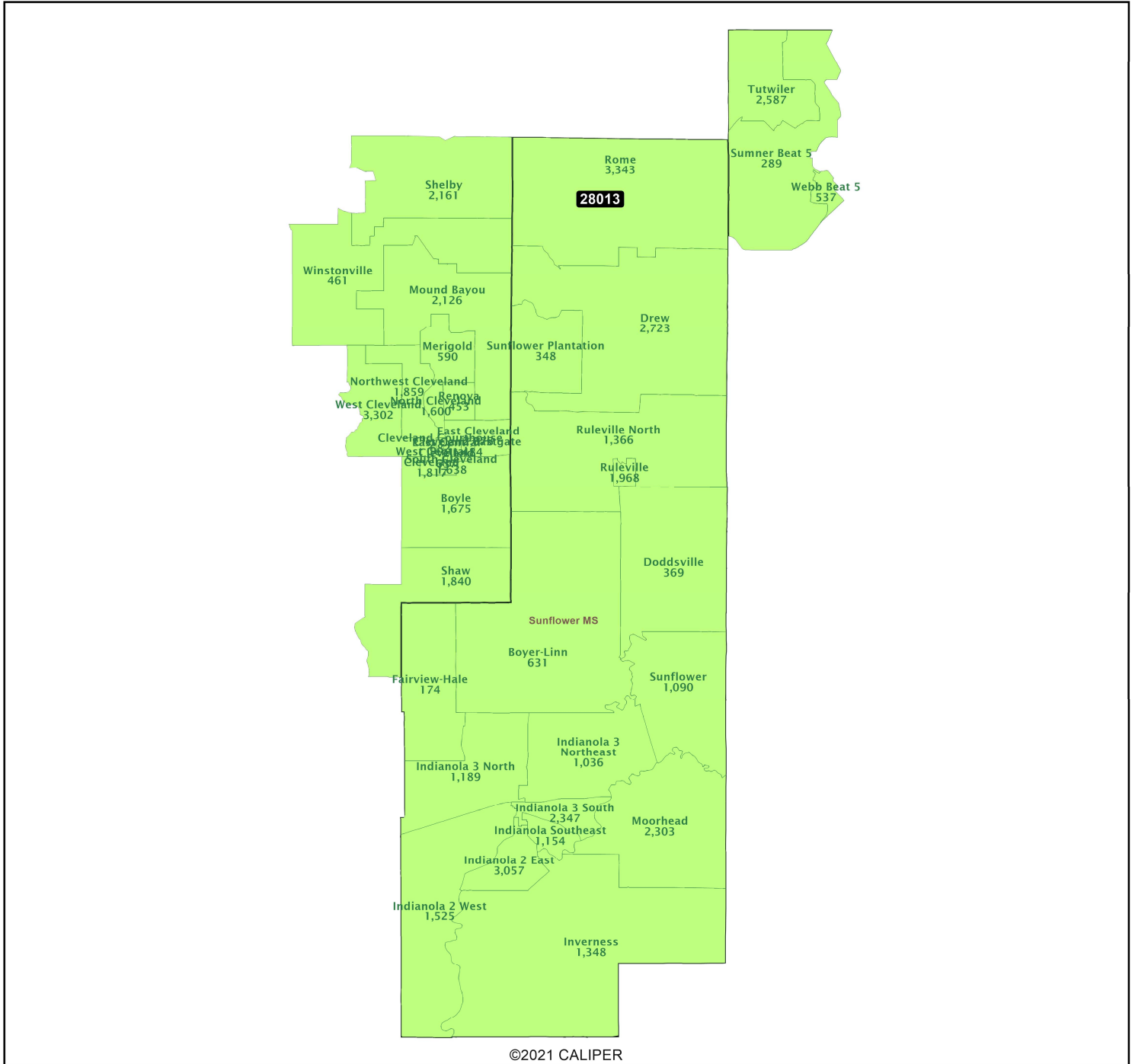
Initial Presentation Map, Single District
Upon successful adoption by the Joint Committee of any plan, a complete set of district level maps are produced for public use, with more detailed cartography.

Election Districts were compiled on a whole block basis by Legislative staff. Base data (roads, cities, and counties) were compiled from 2020 U. S. Census Bureau TIGER Files. Although the information contained on this map is believed to be accurate, the Board of Trustees, State Institutions of Higher Learning/MARIS, the Standing Joint Committee on Reapportionment make no warranties as to the completeness, accuracy, reliability or suitability of the data for any use, or for any conclusions derived from this map.



2022 Proposed Senate Districts

District: 28013



©2021 CALIPER

Ideal District Population: 56,958

Output/Revision Date: 03/27/22

Field	Value
District	28013
Population	54387
Deviation	-2,561
% Deviation	-4.5%
White	16063
% White	29.53%
Black	36087
% Black	66.35%
18+_Pop	42273



SCAN FOR DIGITAL INFORMATION

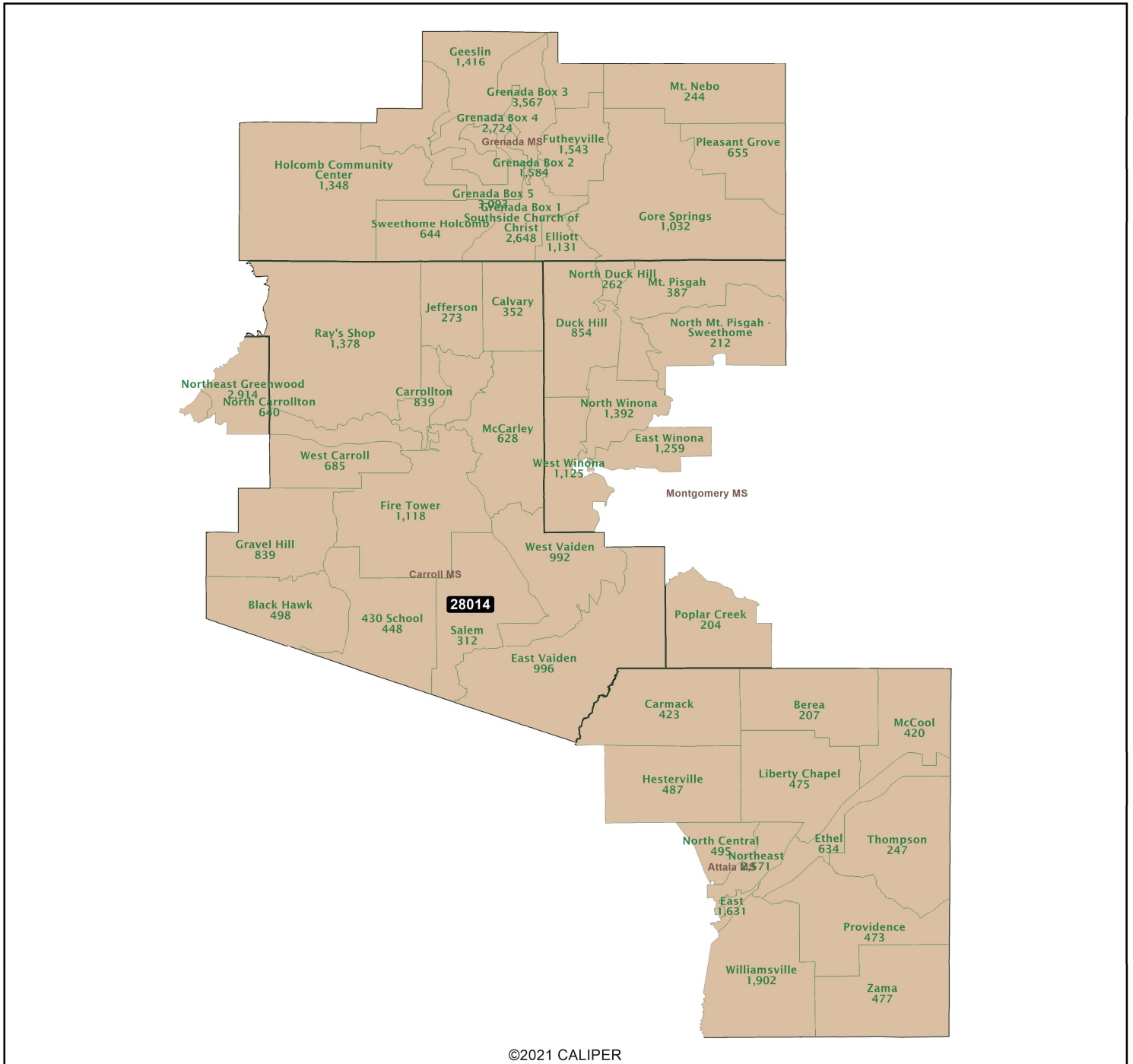
Initial Presentation Map, Single District
Upon successful adoption by the Joint Committee of any plan, a complete set of district level maps are produced for public use, with more detailed cartography.

Election Districts were compiled on a whole block basis by Legislative staff. Base data (roads, cities, and counties) were compiled from 2020 U. S. Census Bureau TIGER Files. Although the information contained on this map is believed to be accurate, the Board of Trustees, State Institutions of Higher Learning/MARIS, the Standing Joint Committee on Reapportionment make no warranties as to the completeness, accuracy, reliability or suitability of the data for any use, or for any conclusions derived from this map.



2022 Proposed Senate Districts

District: 28014



©2021 CALIPER

Ideal District Population: 56,958

Output/Revision Date: 03/27/22

Field	Value
District	28014
Population	54111
Deviation	-2,837
% Deviation	-4.98%
White	30706
% White	56.75%
Black	21034
% Black	38.87%
18+_Pop	41915



SCAN FOR DIGITAL INFORMATION

Initial Presentation Map, Single District
Upon successful adoption by the Joint Committee of any plan, a complete set of district level maps are produced for public use, with more detailed cartography.

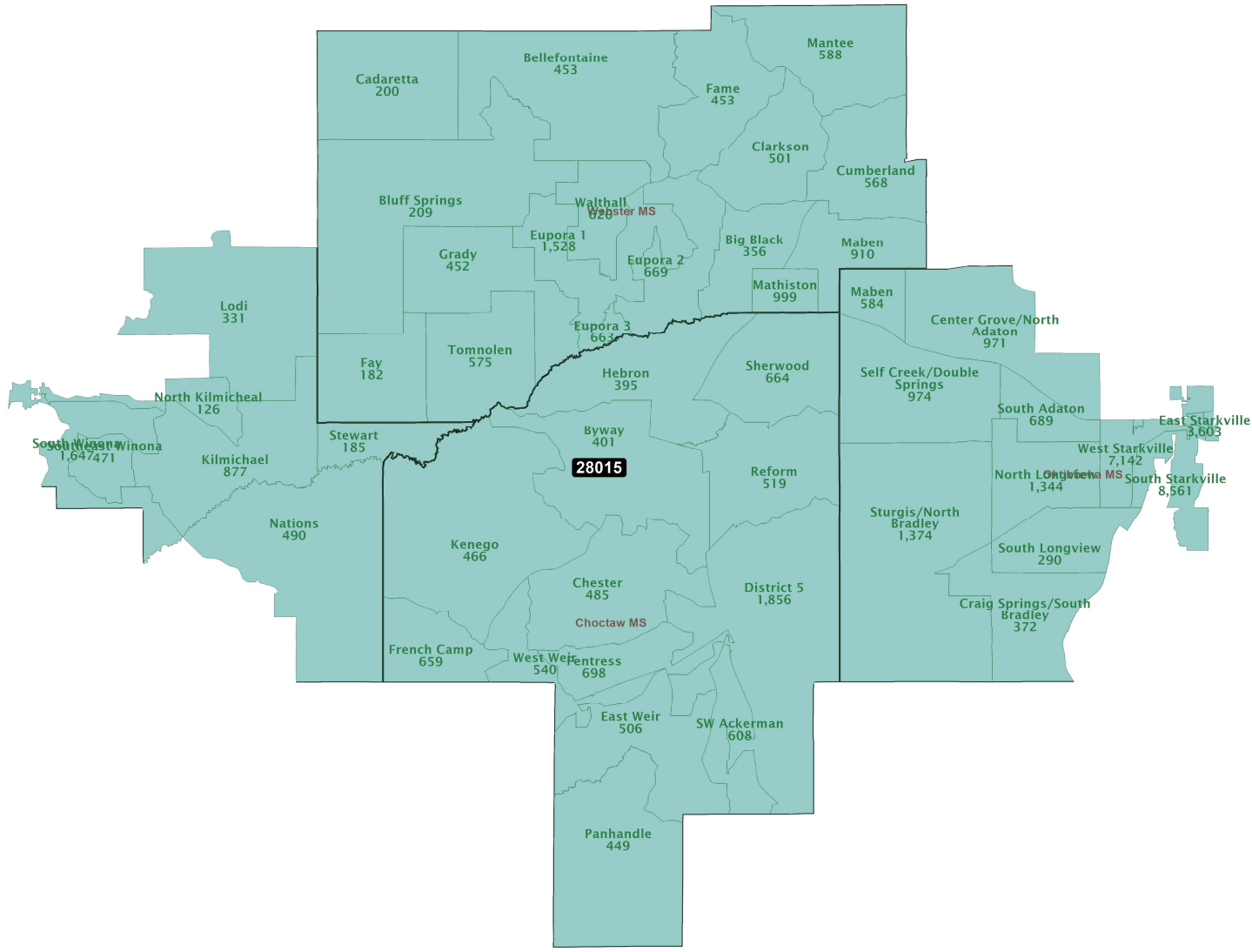
Election Districts were compiled on a whole block basis by Legislative staff. Base data (roads, cities, and counties) were compiled from 2020 U. S. Census Bureau TIGER Files. Although the information contained on this map is believed to be accurate, the Board of Trustees, State Institutions of Higher Learning/MARIS, the Standing Joint Committee on Reapportionment make no warranties as to the completeness, accuracy, reliability or suitability of the data for any use, or for any conclusions derived from this map.

2022 Proposed Senate Districts

District: 28015



SCAN
FOR
DIGITAL
INFORMATION



©2021 CALIPER

Output/Revision Date: 03/27/22

Field	Value
District	28015
Population	54122
Deviation	-2,826
% Deviation	-4.96%
White	36194
% White	66.87%
Black	14470
% Black	26.74%
18+_Pop	44109

Ideal District Population: 56,948

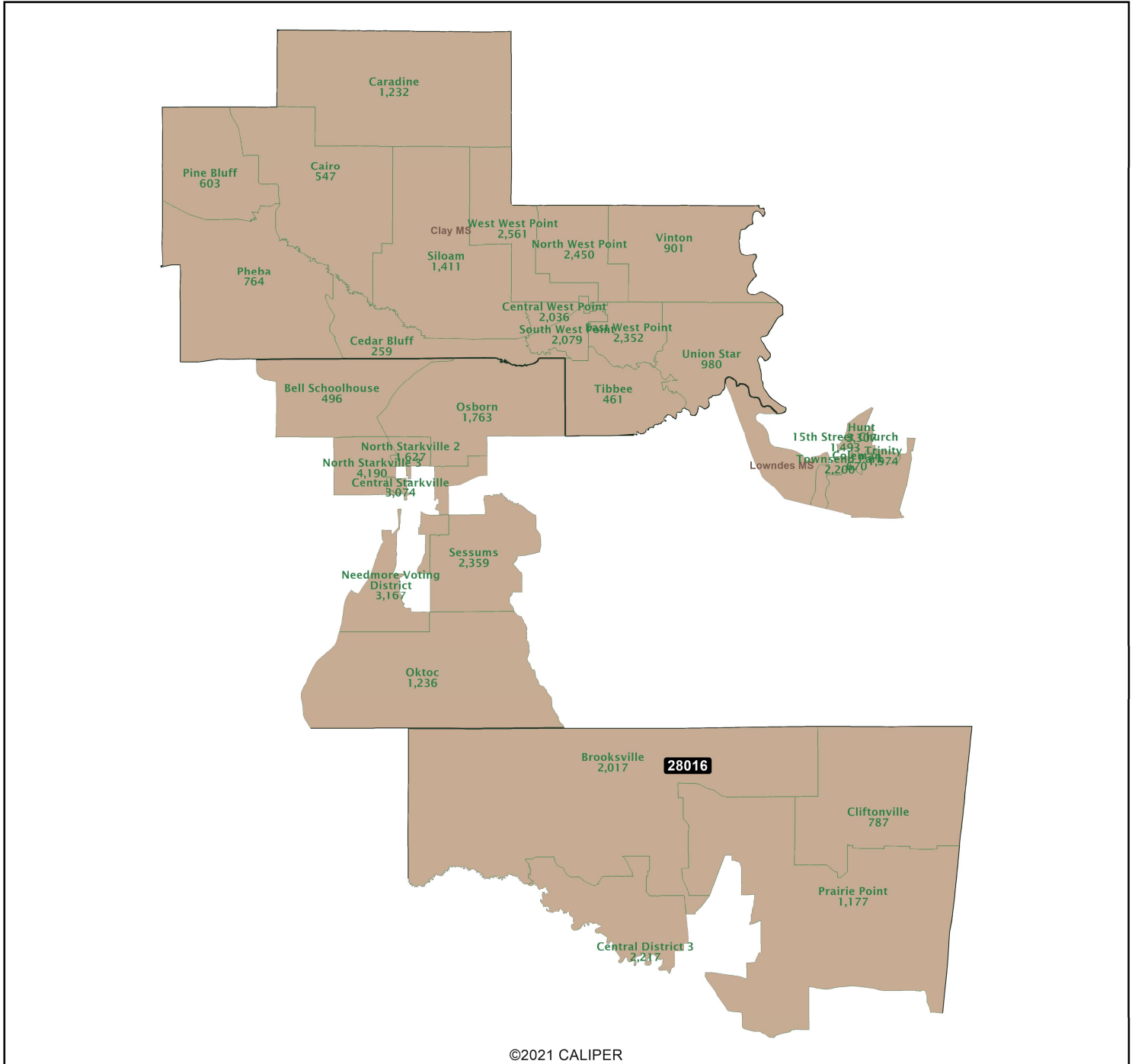
Initial Presentation Map, Single District
Upon successful adoption by the Joint
committee of any plan, a complete set
of district level maps are produced for
public use, with more detailed geography.

Election Districts were compiled on a whole block basis by Legislative staff. Base data (roads, cities, and counties) were compiled from 2020 U. S. Census Bureau TIGER Files. Although the information contained on this map is believed to be accurate, the Board of Trustees, State Institutions of Higher Learning/MARIS, the Standing Joint Committee on Reapportionment make no warranties as to the completeness, accuracy, reliability or suitability of the data for any use, or for any conclusions derived from this map.



2022 Proposed Senate Districts

District: 28016



©2021 CALIPER

Ideal District Population: 56,958

Output/Revision Date: 03/27/22

Field	Value
District	28016
Population	54158
Deviation	-2,790
% Deviation	-4.9%
White	17035
% White	31.45%
Black	34824
% Black	64.3%
18+_Pop	42060



SCAN FOR DIGITAL INFORMATION

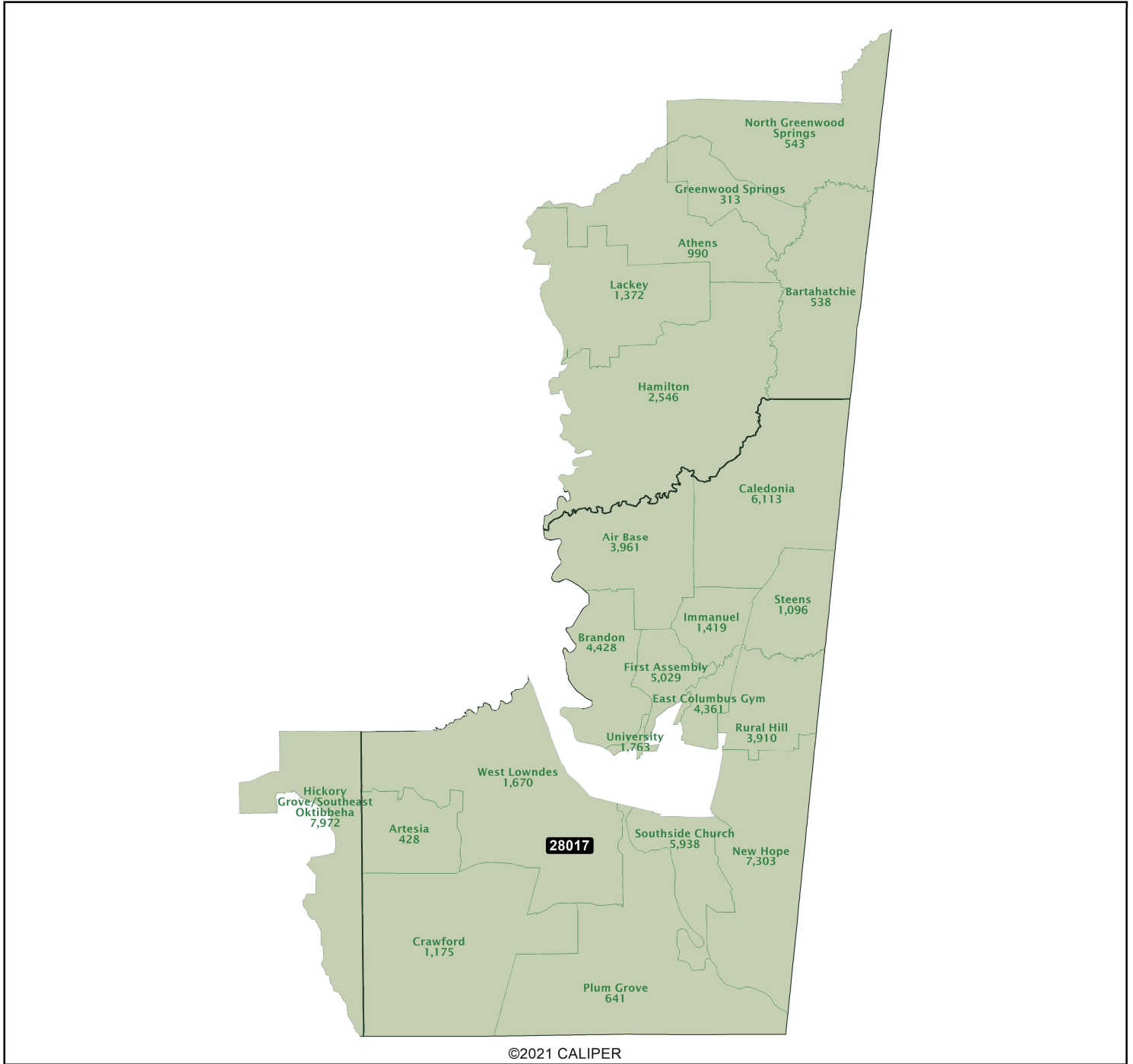
Initial Presentation Map, Single District
Upon successful adoption by the Joint
Committee of any plan, a complete set
of district level maps are produced for
public use, with more detailed cartography.

Election Districts were compiled on a whole block basis by Legislative staff. Base data (roads, cities, and counties) were compiled from 2020 U. S. Census Bureau TIGER Files. Although the information contained on this map is believed to be accurate, the Board of Trustees, State Institutions of Higher Learning/MARIS, the Standing Joint Committee on Reapportionment make no warranties as to the completeness, accuracy, reliability or suitability of the data for any use, or for any conclusions derived from this map.



2022 Proposed Senate Districts

District: 28017



©2021 CALIPER

Ideal District Population: 56,958

Output/Revision Date: 03/27/22

Field	Value
District	28017
Population	54117
Deviation	-2,831
% Deviation	-4.97%
White	35112
% White	64.88%
Black	15985
% Black	29.54%
18+_Pop	42630



SCAN FOR DIGITAL INFORMATION

Initial Presentation Map, Single District
Upon successful adoption by the Joint Committee of any plan, a complete set of district level maps are produced for public use, with more detailed cartography.

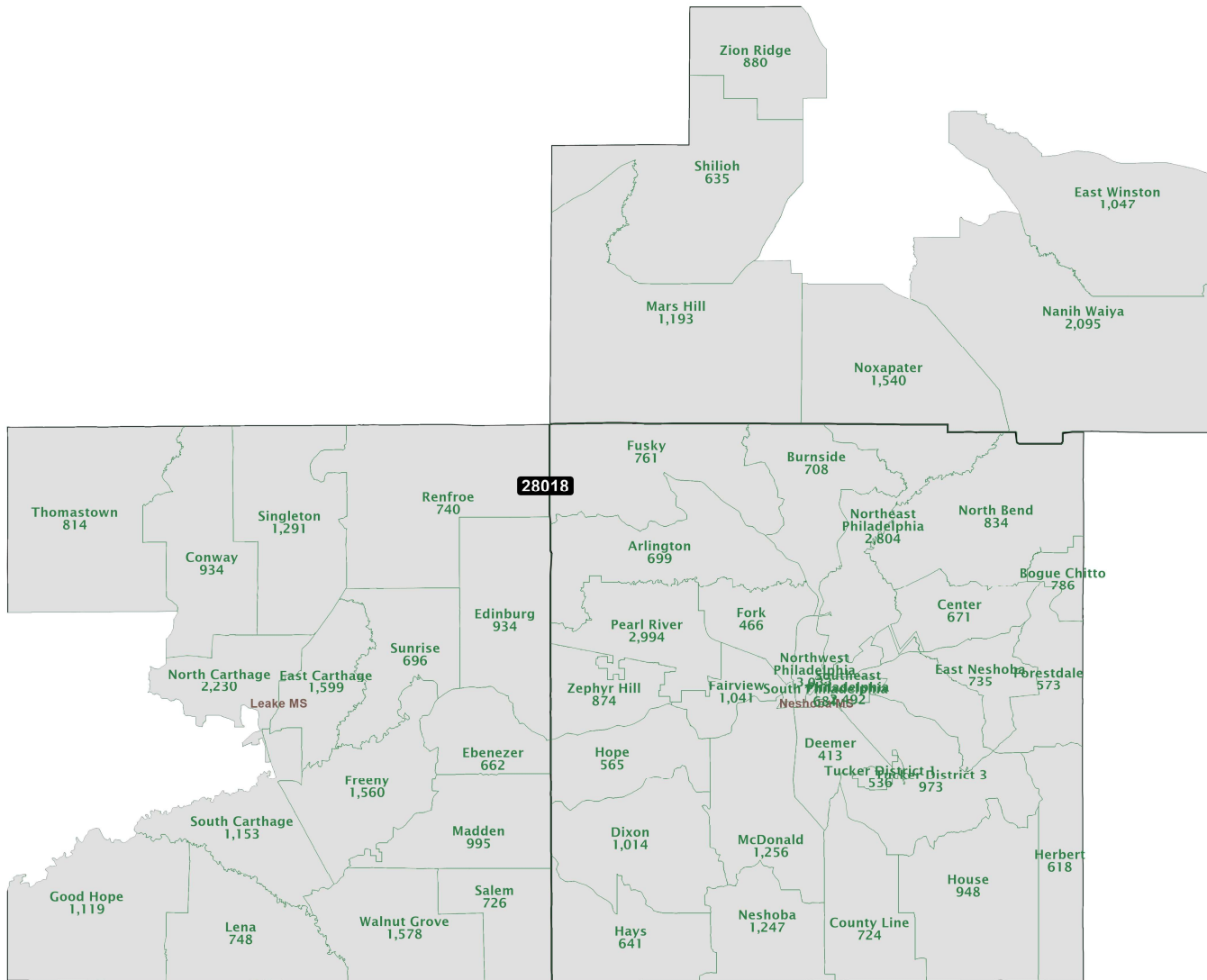
Election Districts were compiled on a whole block basis by Legislative staff. Base data (roads, cities, and counties) were compiled from 2020 U. S. Census Bureau TIGER Files. Although the information contained on this map is believed to be accurate, the Board of Trustees, State Institutions of Higher Learning/MARIS, the Standing Joint Committee on Reapportionment make no warranties as to the completeness, accuracy, reliability or suitability of the data for any use, or for any conclusions derived from this map.

2022 Proposed Senate Districts

District: 28018



SCAN
FOR
DIGITAL
INFORMATION



©2021 CALIPER

Output/Revision Date: 03/27/22

Field	Value
District	28018
Population	54256
Deviation	-2,692
% Deviation	-4.73%
White	30529
% White	56.27%
Black	14654
% Black	27.01%
18+_Pop	40382

Ideal District Population: 56,948

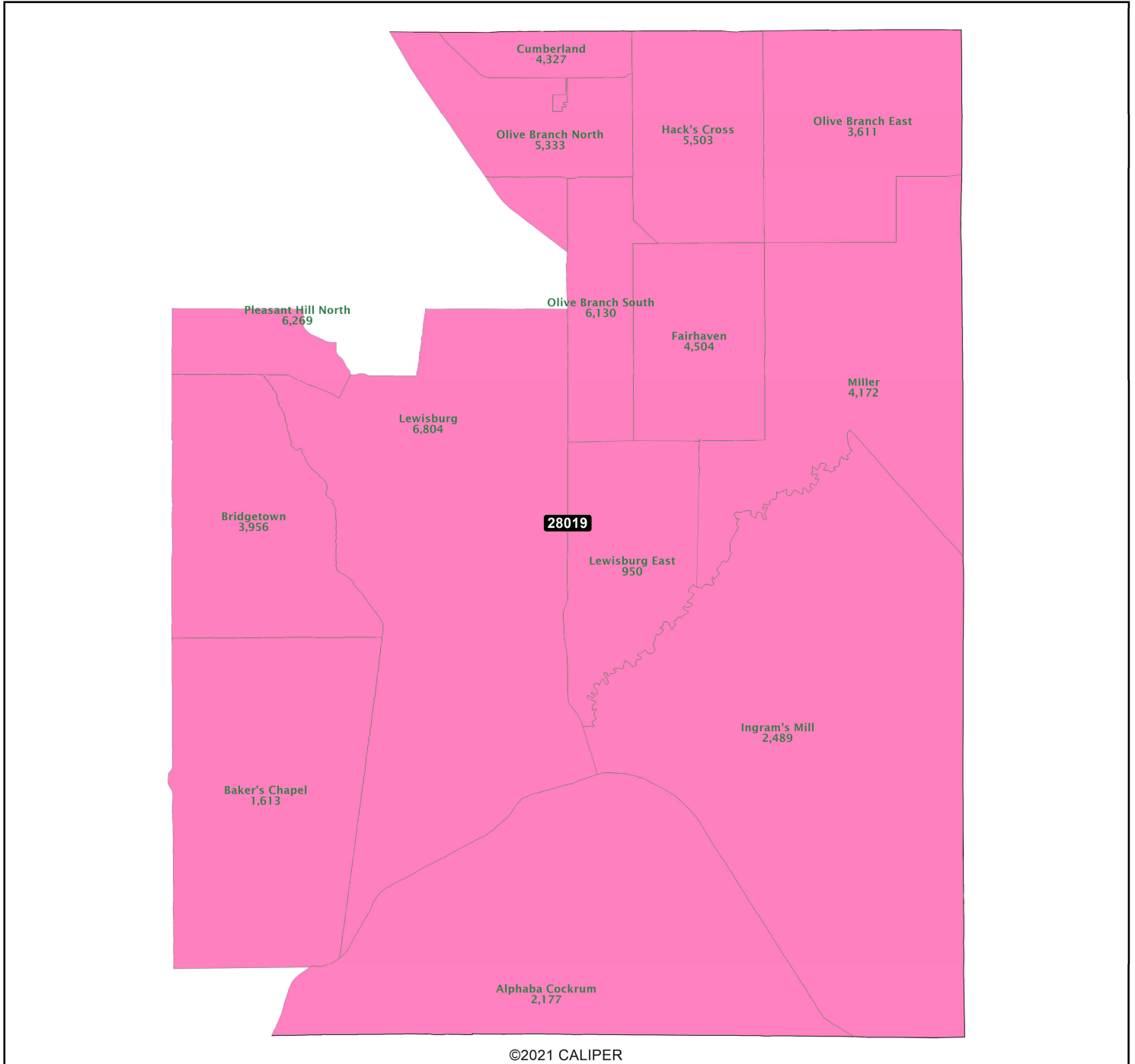
Initial Presentation Map, Single District
Upon successful adoption by the Joint
committee of any plan, a complete set
of district level maps are produced for
public use, with more detailed geography.

Election Districts were compiled on a whole block basis by
Legislative staff. Base data (roads, cities, and counties) were
compiled from 2020 U. S. Census Bureau TIGER Files.
Although the information contained on this map is believed to
be accurate, the Board of Trustees, State Institutions of
Higher Learning/MARIS, the Standing Joint Committee on
Reapportionment make no warranties as to the completeness,
accuracy, reliability or suitability of the data for any use, or for
any conclusions derived from this map.



2022 Proposed Senate Districts

District: 28019



©2021 CALIPER

Ideal District Population: 56,958

Output/Revision Date: 03/27/22

Field	Value
District	28019
Population	54868
Deviation	-2,080
% Deviation	-3.65%
White	35831
% White	65.3%
Black	13891
% Black	25.32%
18+_Pop	40363



SCAN FOR DIGITAL INFORMATION

Initial Presentation Map, Single District
 Upon successful adoption by the Joint Committee of any plan, a complete set of district level maps are produced for public use, with more detailed cartography.

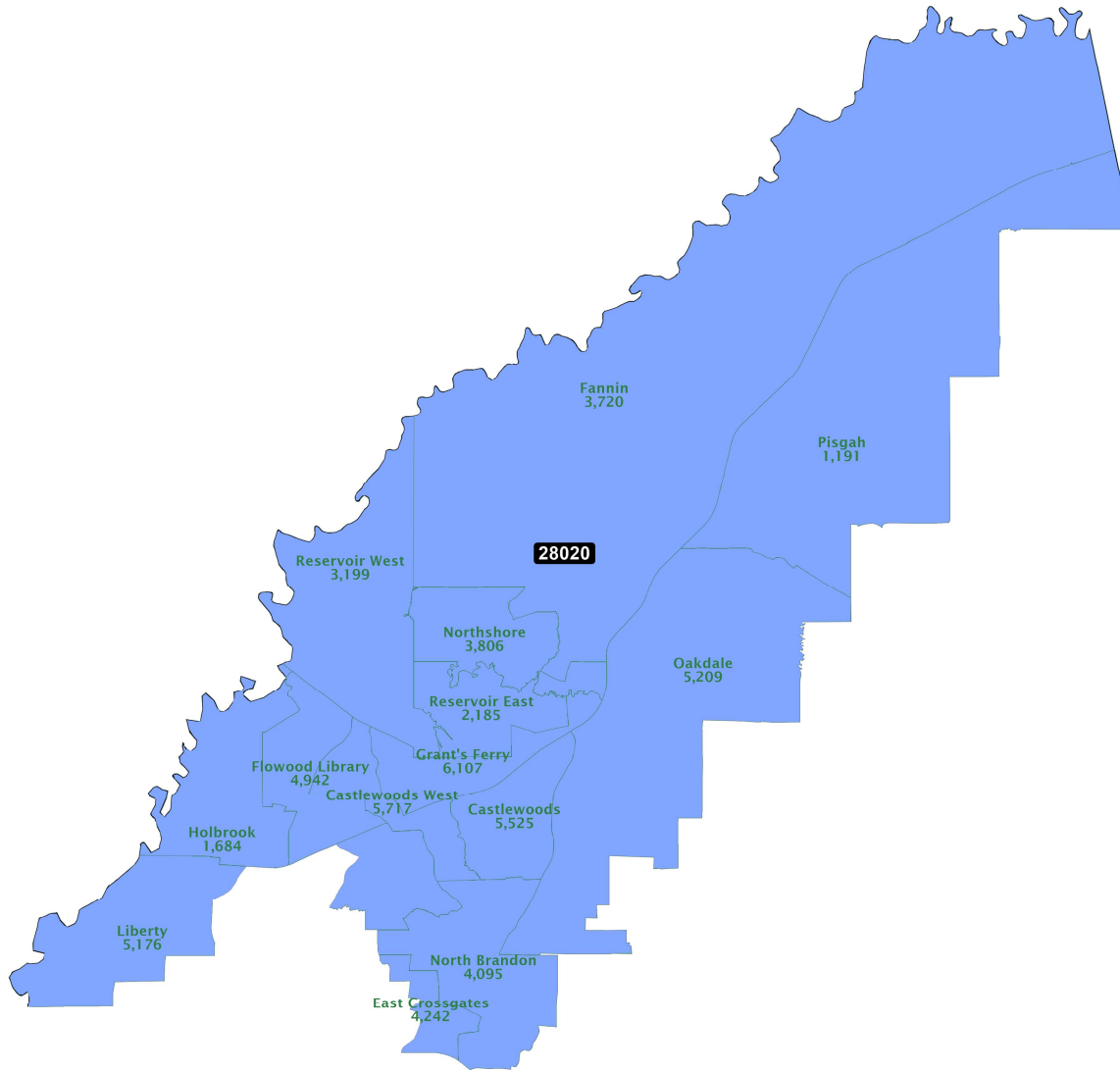
Election Districts were compiled on a whole block basis by Legislative staff. Base data (roads, cities, and counties) were compiled from 2020 U. S. Census Bureau TIGER Files. Although the information contained on this map is believed to be accurate, the Board of Trustees, State Institutions of Higher Learning/MARIS, the Standing Joint Committee on Reapportionment make no warranties as to the completeness, accuracy, reliability or suitability of the data for any use, or for any conclusions derived from this map.

2022 Proposed Senate Districts

District: 28020



SCAN
FOR
DIGITAL
INFORMATION



©2021 CALIPER

Output/Revision Date: 03/27/22

Field	Value
District	28020
Population	55424
Deviation	-1,524
% Deviation	-2.68%
White	41912
% White	75.62%
Black	9276
% Black	16.74%
18+_Pop	42478

Ideal District Population: 56,948

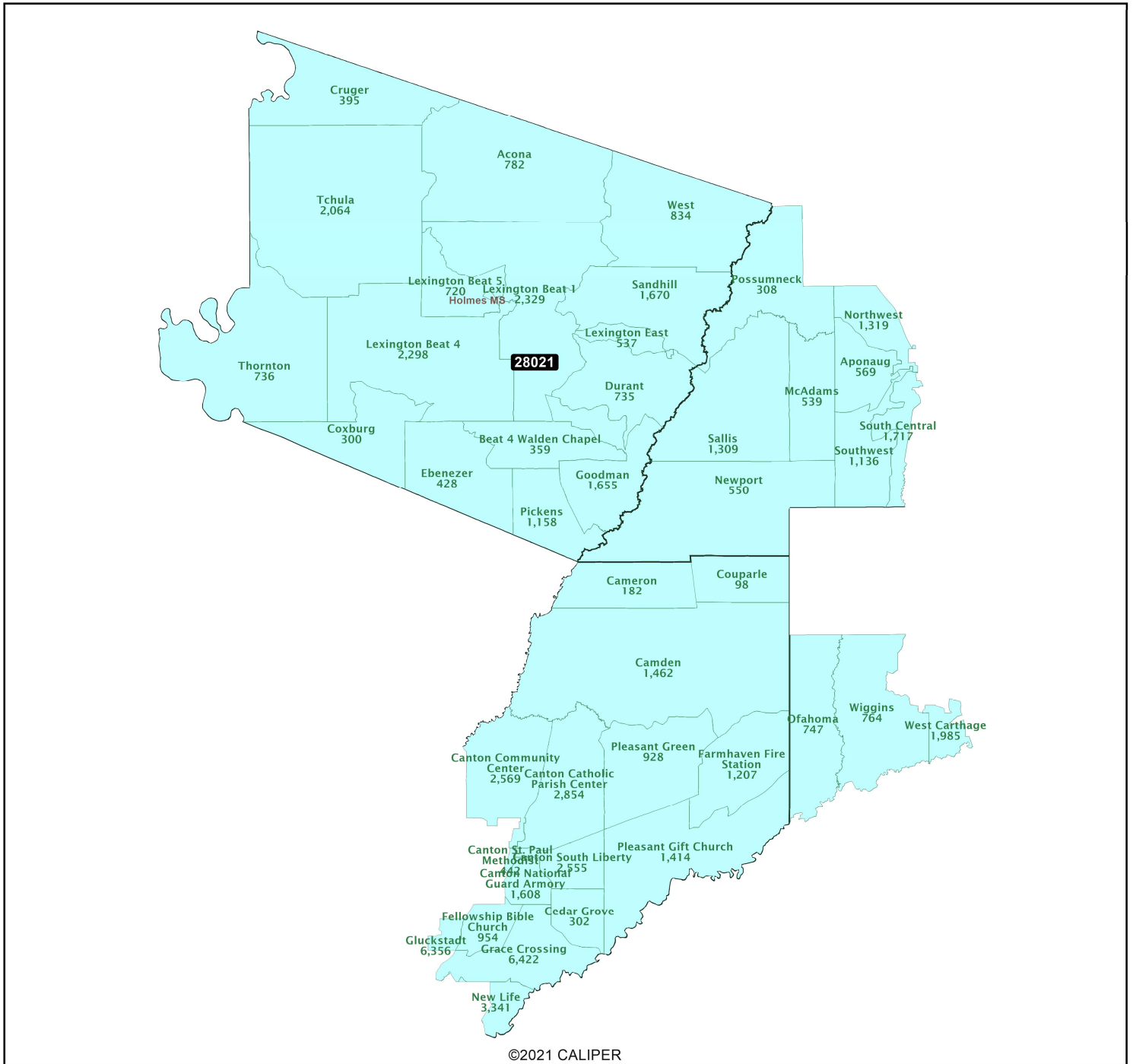
Initial Presentation Map, Single District
Upon successful adoption by the Joint
committee of any plan, a complete set
of district level maps are produced for
public use, with more detailed geography.

Election Districts were compiled on a whole block basis by Legislative staff. Base data (roads, cities, and counties) were compiled from 2020 U. S. Census Bureau TIGER Files. Although the information contained on this map is believed to be accurate, the Board of Trustees, State Institutions of Higher Learning/MARIS, the Standing Joint Committee on Reapportionment make no warranties as to the completeness, accuracy, reliability or suitability of the data for any use, or for any conclusions derived from this map.



2022 Proposed Senate Districts

District: 28021



©2021 CALIPER

Ideal District Population: 56,958

Output/Revision Date: 03/27/22

Field	Value
District	28021
Population	54265
Deviation	-2,683
% Deviation	-4.71%
White	17021
% White	31.37%
Black	34515
% Black	63.6%
18+_Pop	40963



SCAN FOR DIGITAL INFORMATION

Initial Presentation Map, Single District
Upon successful adoption by the Joint Committee of any plan, a complete set of district level maps are produced for public use, with more detailed cartography.

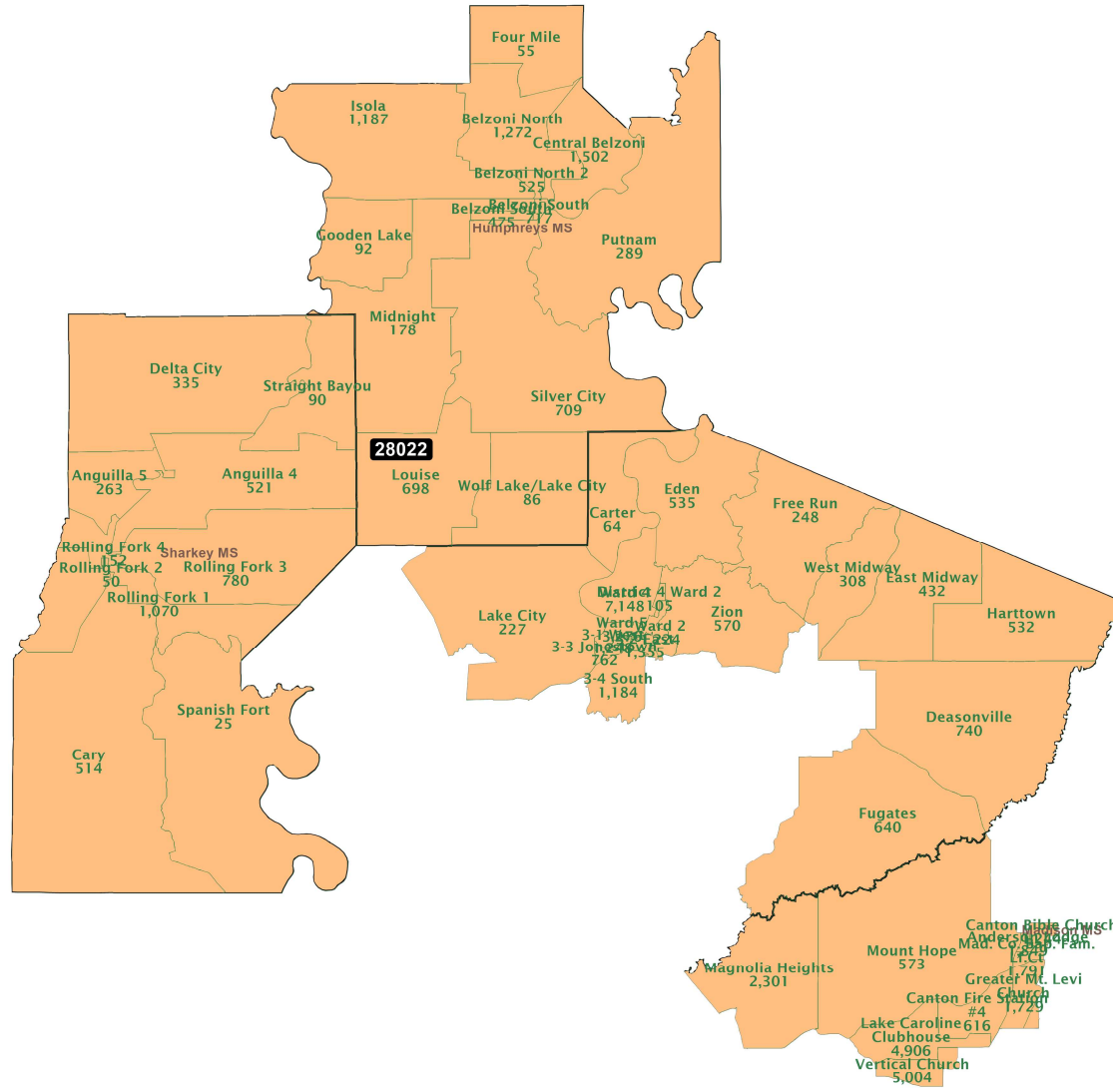
Election Districts were compiled on a whole block basis by Legislative staff. Base data (roads, cities, and counties) were compiled from 2020 U. S. Census Bureau TIGER Files. Although the information contained on this map is believed to be accurate, the Board of Trustees, State Institutions of Higher Learning/MARIS, the Standing Joint Committee on Reapportionment make no warranties as to the completeness, accuracy, reliability or suitability of the data for any use, or for any conclusions derived from this map.

2022 Proposed Senate Districts

District: 28022



SCAN FOR DIGITAL INFORMATION



©2021 CALIPER

Output/Revision Date: 03/27/22

Field	Value
District	28022
Population	55071
Deviation	-1,877
% Deviation	-3.3%
White	19142
% White	34.76%
Black	33421
% Black	60.69%
18+_Pop	41498

Ideal District Population: 56,948

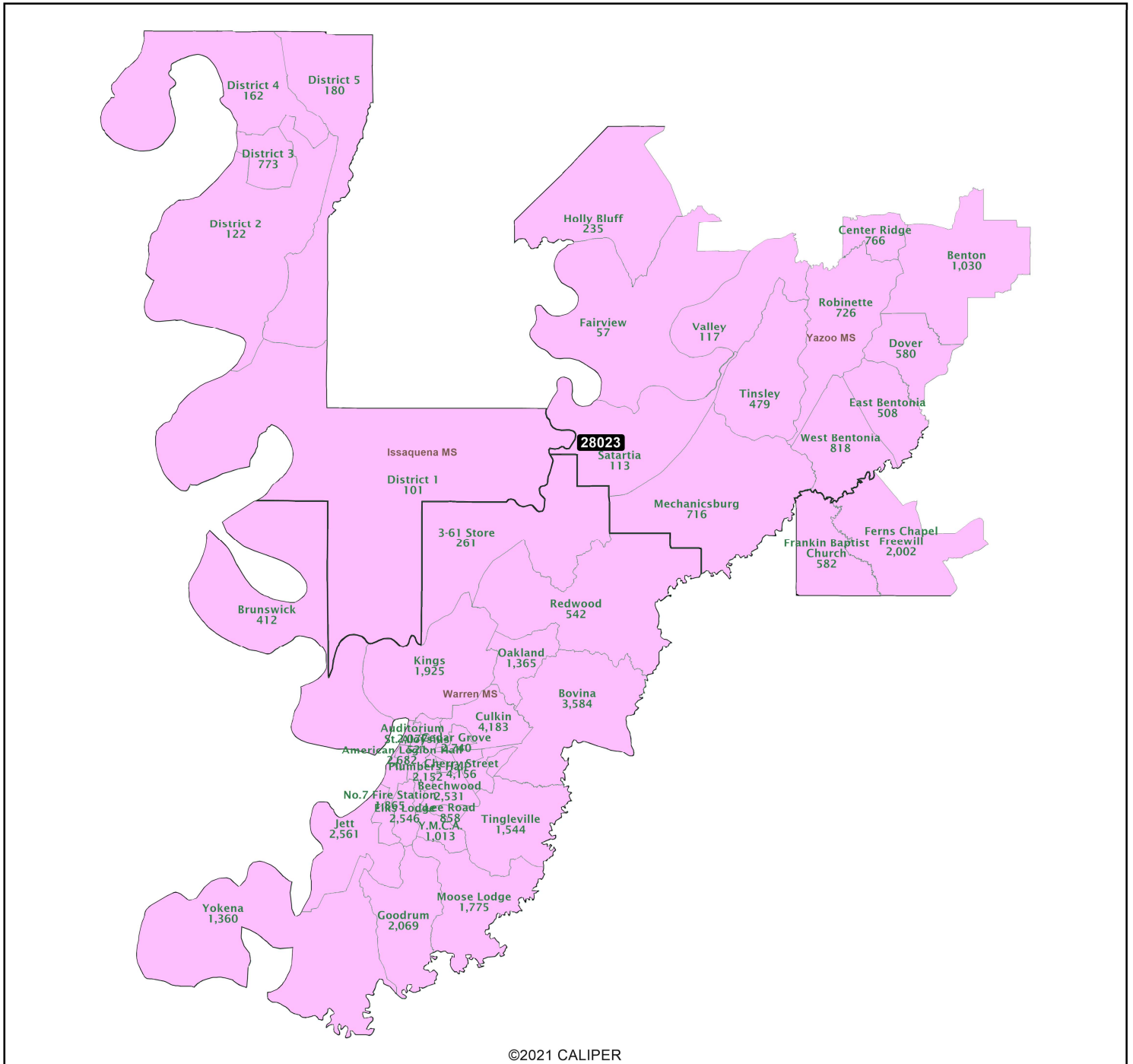
Initial Presentation Map, Single District
Upon successful adoption by the Joint committee of any plan, a complete set of district level maps are produced for public use, with more detailed geography.

Election Districts were compiled on a whole block basis by Legislative staff. Base data (roads, cities, and counties) were compiled from 2020 U. S. Census Bureau TIGER Files. Although the information contained on this map is believed to be accurate, the Board of Trustees, State Institutions of Higher Learning/MARIS, the Standing Joint Committee on Reapportionment make no warranties as to the completeness, accuracy, reliability or suitability of the data for any use, or for any conclusions derived from this map.



2022 Proposed Senate Districts

District: 28023



©2021 CALIPER

Ideal District Population: 56,958

Output/Revision Date: 03/27/22

Field	Value
District	28023
Population	54789
Deviation	-2,159
% Deviation	-3.79%
White	28047
% White	51.19%
Black	24183
% Black	44.14%
18+_Pop	42488



SCAN FOR DIGITAL INFORMATION

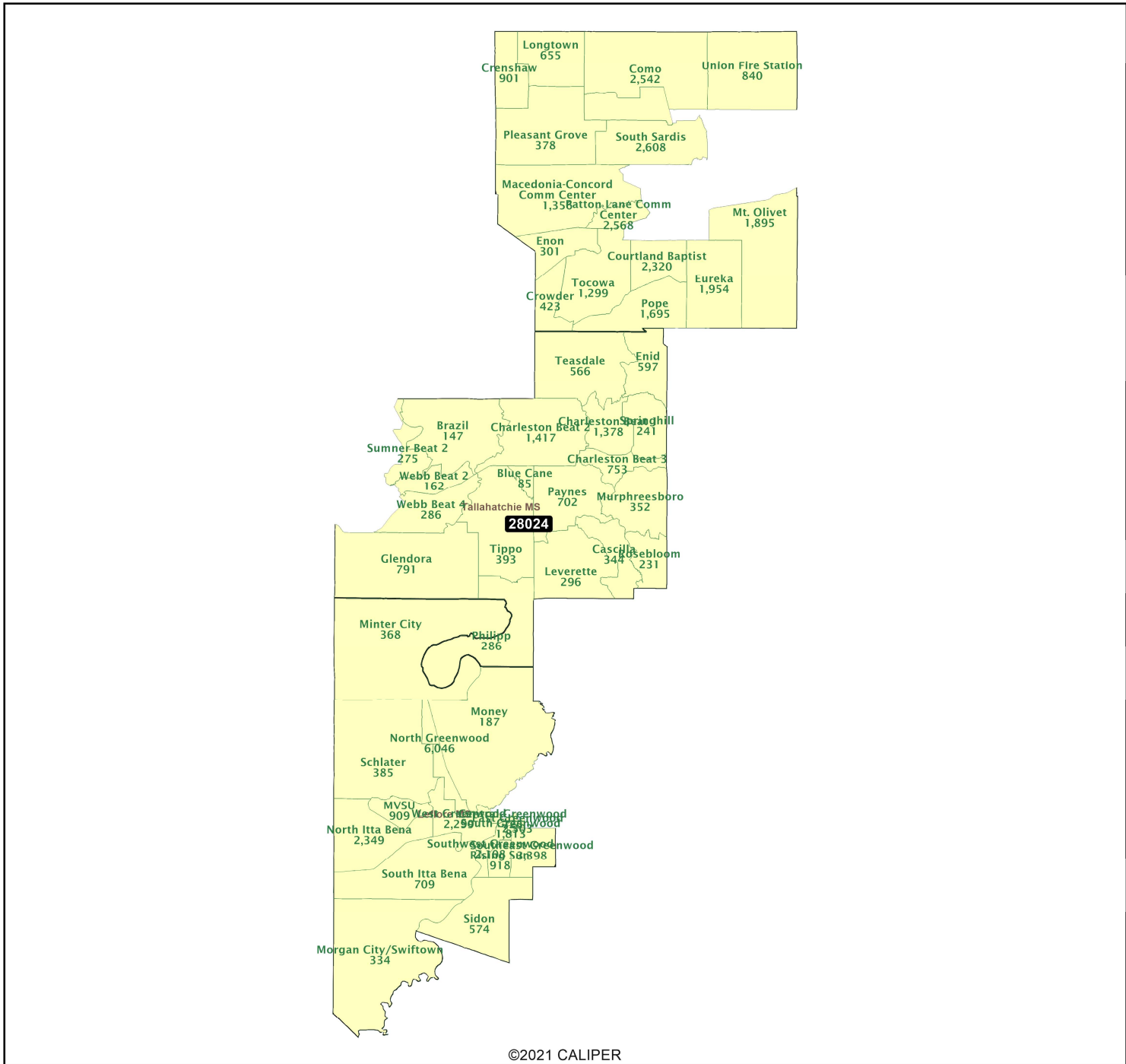
Initial Presentation Map, Single District
Upon successful adoption by the Joint Committee of any plan, a complete set of district level maps are produced for public use, with more detailed cartography.

Election Districts were compiled on a whole block basis by Legislative staff. Base data (roads, cities, and counties) were compiled from 2020 U. S. Census Bureau TIGER Files. Although the information contained on this map is believed to be accurate, the Board of Trustees, State Institutions of Higher Learning/MARIS, the Standing Joint Committee on Reapportionment make no warranties as to the completeness, accuracy, reliability or suitability of the data for any use, or for any conclusions derived from this map.



2022 Proposed Senate Districts

District: 28024



©2021 CALIPER

Ideal District Population: 56,958

Output/Revision Date: 03/27/22

Field	Value
District	28024
Population	54335
Deviation	-2,613
% Deviation	-4.59%
White	16186
% White	29.79%
Black	36171
% Black	66.57%
18+_Pop	40822



SCAN FOR DIGITAL INFORMATION

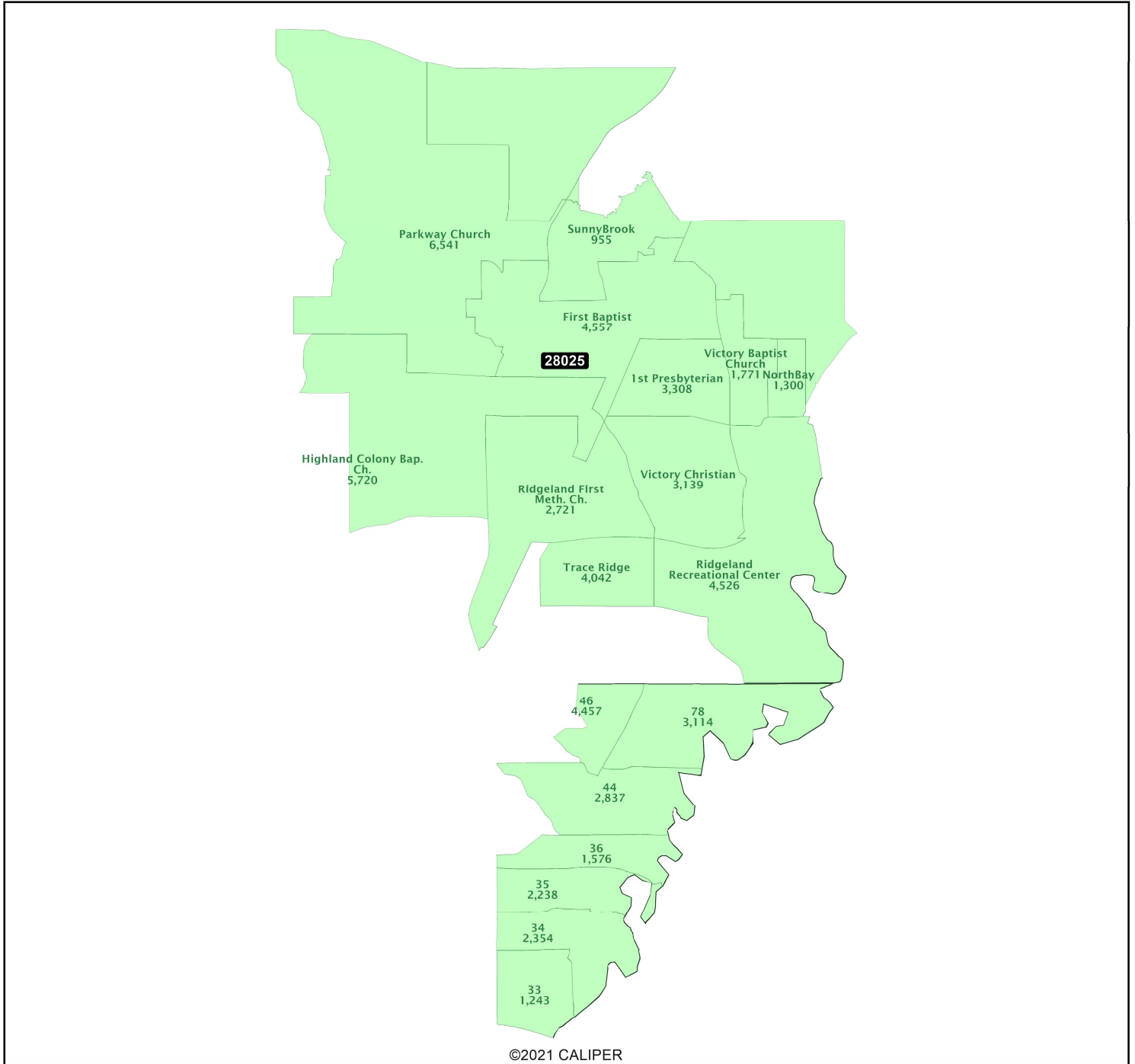
Initial Presentation Map, Single District
Upon successful adoption by the Joint
Committee of any plan, a complete set
of district level maps are produced for
public use, with more detailed cartography.

Election Districts were compiled on a whole block basis by Legislative staff. Base data (roads, cities, and counties) were compiled from 2020 U. S. Census Bureau TIGER Files. Although the information contained on this map is believed to be accurate, the Board of Trustees, State Institutions of Higher Learning/MARIS, the Standing Joint Committee on Reapportionment make no warranties as to the completeness, accuracy, reliability or suitability of the data for any use, or for any conclusions derived from this map.



2022 Proposed Senate Districts

District: 28025



©2021 CALIPER

Ideal District Population: 56,958

Output/Revision Date: 03/27/22

Field	Value
District	28025
Population	54273
Deviation	-2,675
% Deviation	-4.7%
White	35816
% White	65.99%
Black	13589
% Black	25.04%
18+_Pop	41790



SCAN FOR DIGITAL INFORMATION

Initial Presentation Map, Single District
Upon successful adoption by the Joint
Committee of any plan, a complete set
of district level maps are produced for
public use, with more detailed cartography.

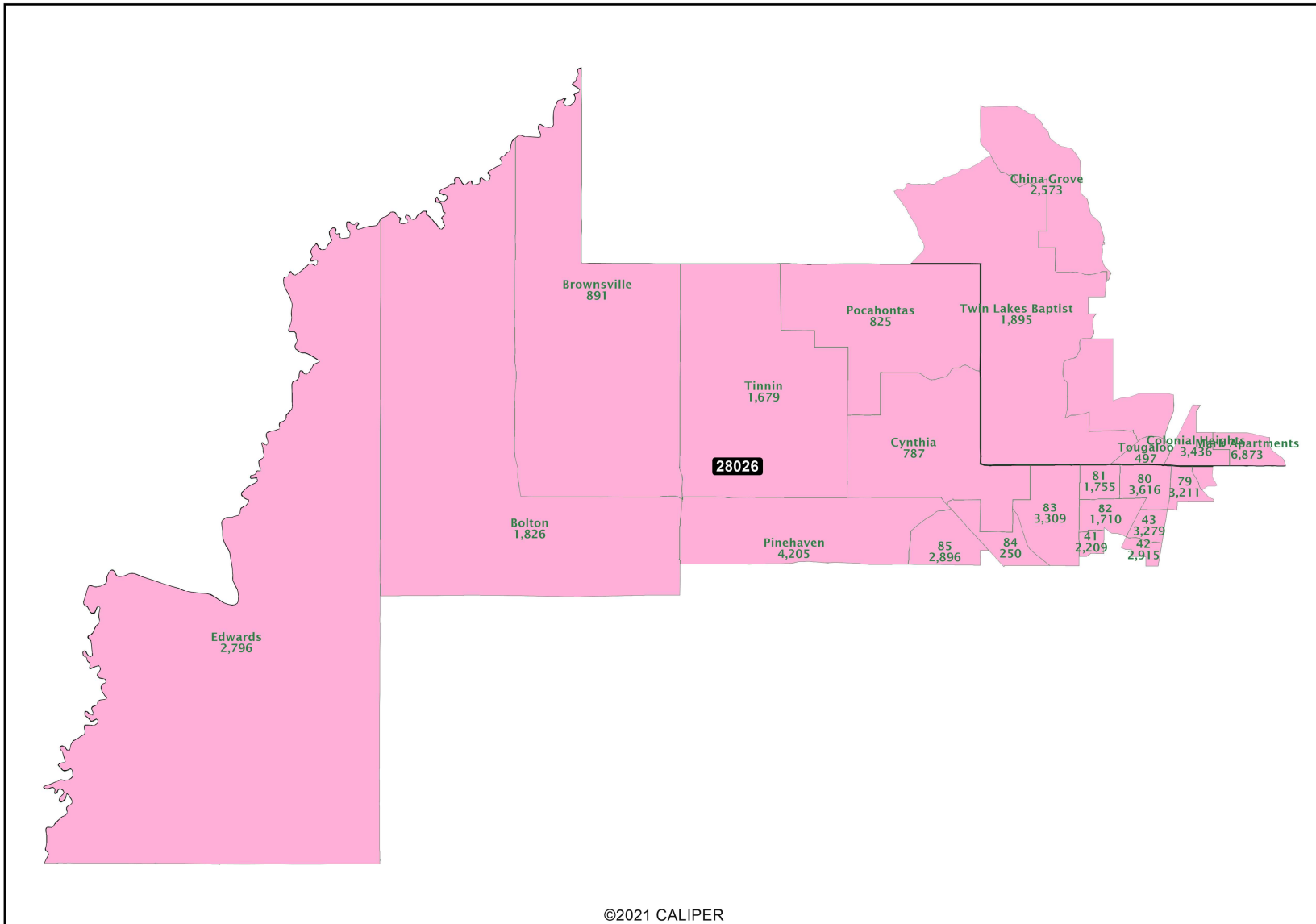
Election Districts were compiled on a whole block basis by
Legislative staff. Base data (roads, cities, and counties) were
compiled from 2020 U. S. Census Bureau TIGER Files.
Although the information contained on this map is believed
to be accurate, the Board of Trustees, State Institutions of
Higher Learning/MARIS, the Standing Joint Committee on
Reapportionment make no warranties as to the
completeness, accuracy, reliability or suitability of the data
for any use, or for any conclusions derived from this map.

2022 Proposed Senate Districts

District: 28026



SCAN
FOR
DIGITAL
INFORMATION



©2021 CALIPER

Output/Revision Date: 03/27/22

Field	Value
District	28026
Population	57722
Deviation	774
% Deviation	1.36%
White	14823
% White	25.68%
Black	38935
% Black	67.45%
18+_Pop	44813

Ideal District Population: 56,948

Initial Presentation Map, Single District
Upon successful adoption by the Joint
committee of any plan, a complete set
of district level maps are produced for
public use, with more detailed geography.

Election Districts were compiled on a whole block basis by Legislative staff. Base data (roads, cities, and counties) were compiled from 2020 U. S. Census Bureau TIGER Files. Although the information contained on this map is believed to be accurate, the Board of Trustees, State Institutions of Higher Learning/MARIS, the Standing Joint Committee on Reapportionment make no warranties as to the completeness, accuracy, reliability or suitability of the data for any use, or for any conclusions derived from this map.

2022 Proposed Senate Districts

District: 28027



SCAN
FOR
DIGITAL
INFORMATION

©2021 CALIPER

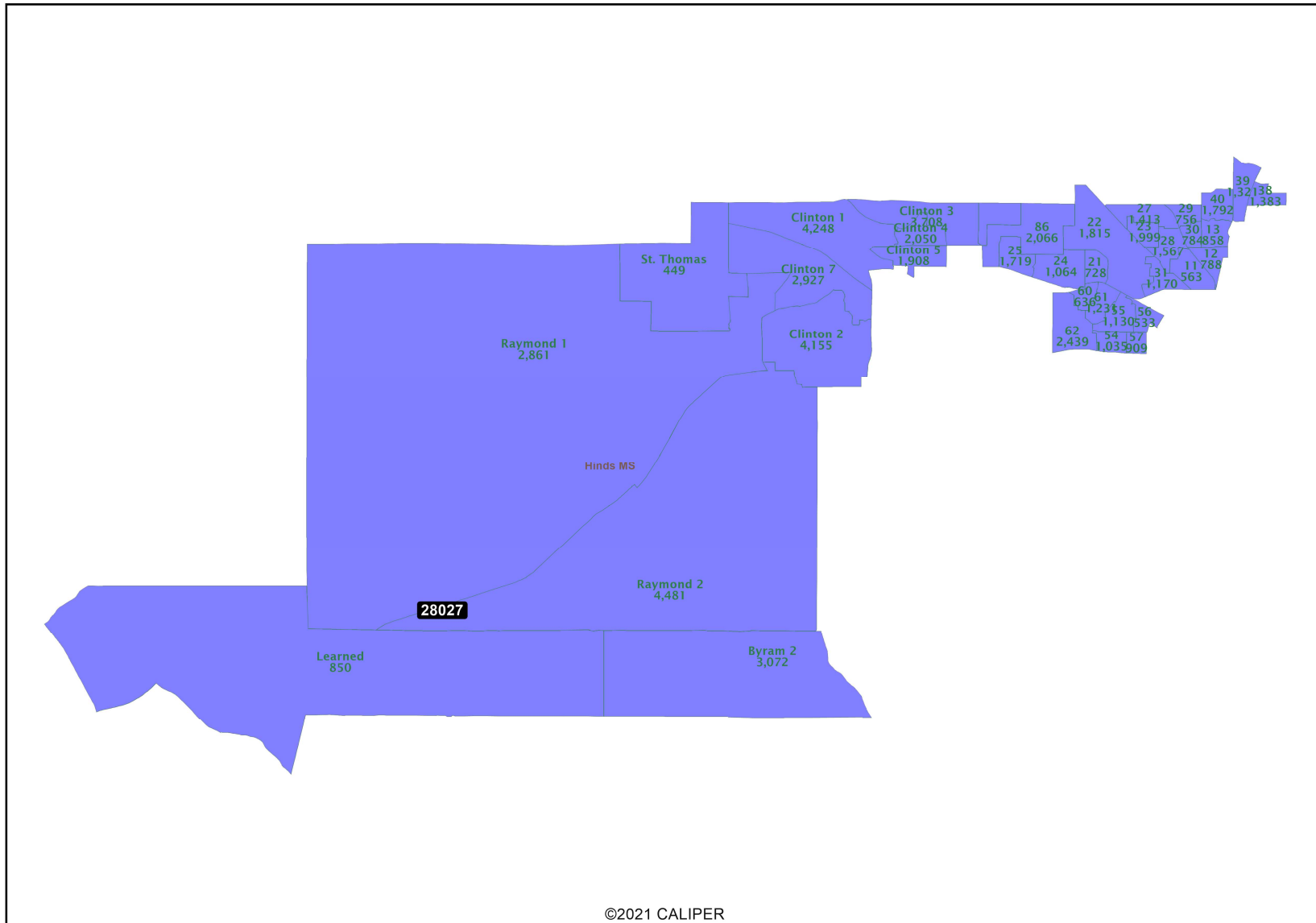
Output/Revision Date: 03/27/22

Field	Value
District	28027
Population	58455
Deviation	1,507
% Deviation	2.65%
White	16179
% White	27.68%
Black	39258
% Black	67.16%
18+_Pop	46066

Ideal District Population: 56,948

Initial Presentation Map, Single District
Upon successful adoption by the Joint
committee of any plan, a complete set
of district level maps are produced for
public use, with more detailed geography.

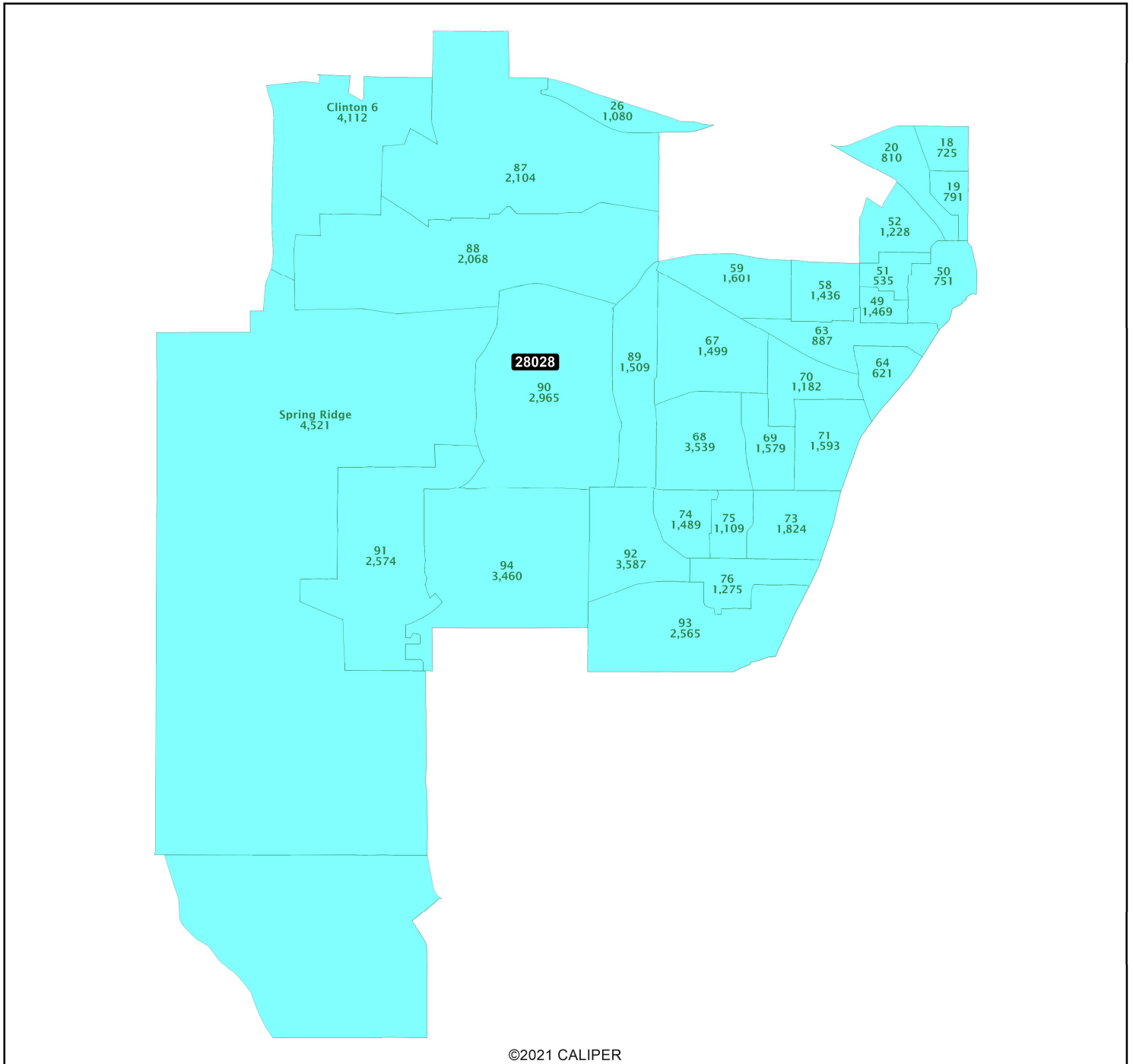
Election Districts were compiled on a whole block basis by Legislative staff. Base data (roads, cities, and counties) were compiled from 2020 U. S. Census Bureau TIGER Files. Although the information contained on this map is believed to be accurate, the Board of Trustees, State Institutions of Higher Learning/MARIS, the Standing Joint Committee on Reapportionment make no warranties as to the completeness, accuracy, reliability or suitability of the data for any use, or for any conclusions derived from this map.





2022 Proposed Senate Districts

District: 28028



©2021 CALIPER

Ideal District Population: 56,958

Output/Revision Date: 03/27/22

Field	Value
District	28028
Population	57247
Deviation	299
% Deviation	0.53%
White	6702
% White	11.71%
Black	47986
% Black	83.82%
18+_Pop	43618



SCAN FOR DIGITAL INFORMATION

Initial Presentation Map, Single District
 Upon successful adoption by the Joint Committee of any plan, a complete set of district level maps are produced for public use, with more detailed cartography.

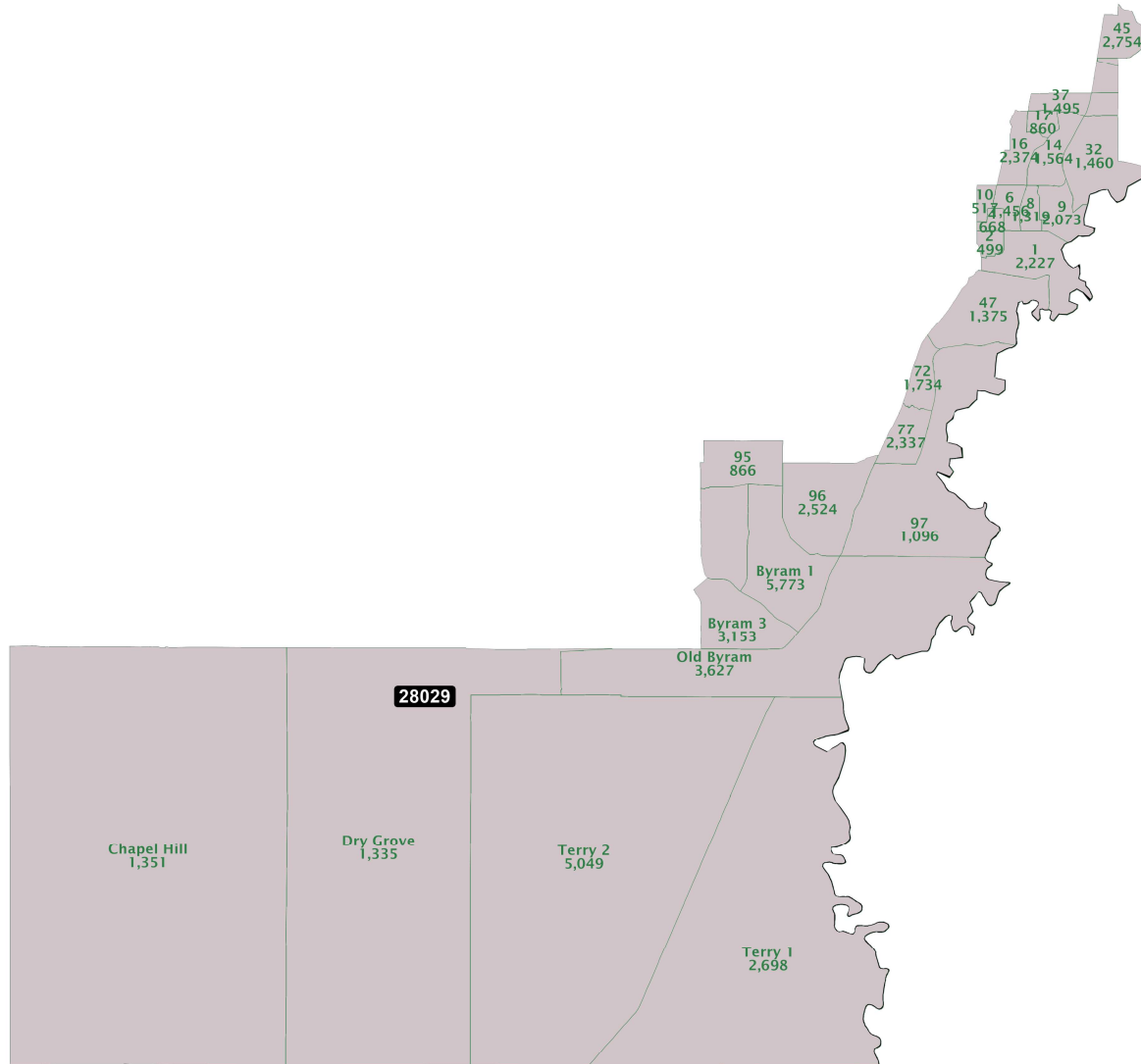
Election Districts were compiled on a whole block basis by Legislative staff. Base data (roads, cities, and counties) were compiled from 2020 U. S. Census Bureau TIGER Files. Although the information contained on this map is believed to be accurate, the Board of Trustees, State Institutions of Higher Learning/MARIS, the Standing Joint Committee on Reapportionment make no warranties as to the completeness, accuracy, reliability or suitability of the data for any use, or for any conclusions derived from this map.

2022 Proposed Senate Districts

District: 28029



SCAN
FOR
DIGITAL
INFORMATION



©2021 CALIPER

Output/Revision Date: 03/27/22

Field	Value
District	28029
Population	54712
Deviation	-2,236
% Deviation	-3.93%
White	21195
% White	38.74%
Black	30738
% Black	56.18%
18+_Pop	43378

Ideal District Population: 56,948

Initial Presentation Map, Single District
Upon successful adoption by the Joint
committee of any plan, a complete set
of district level maps are produced for
public use, with more detailed geography.

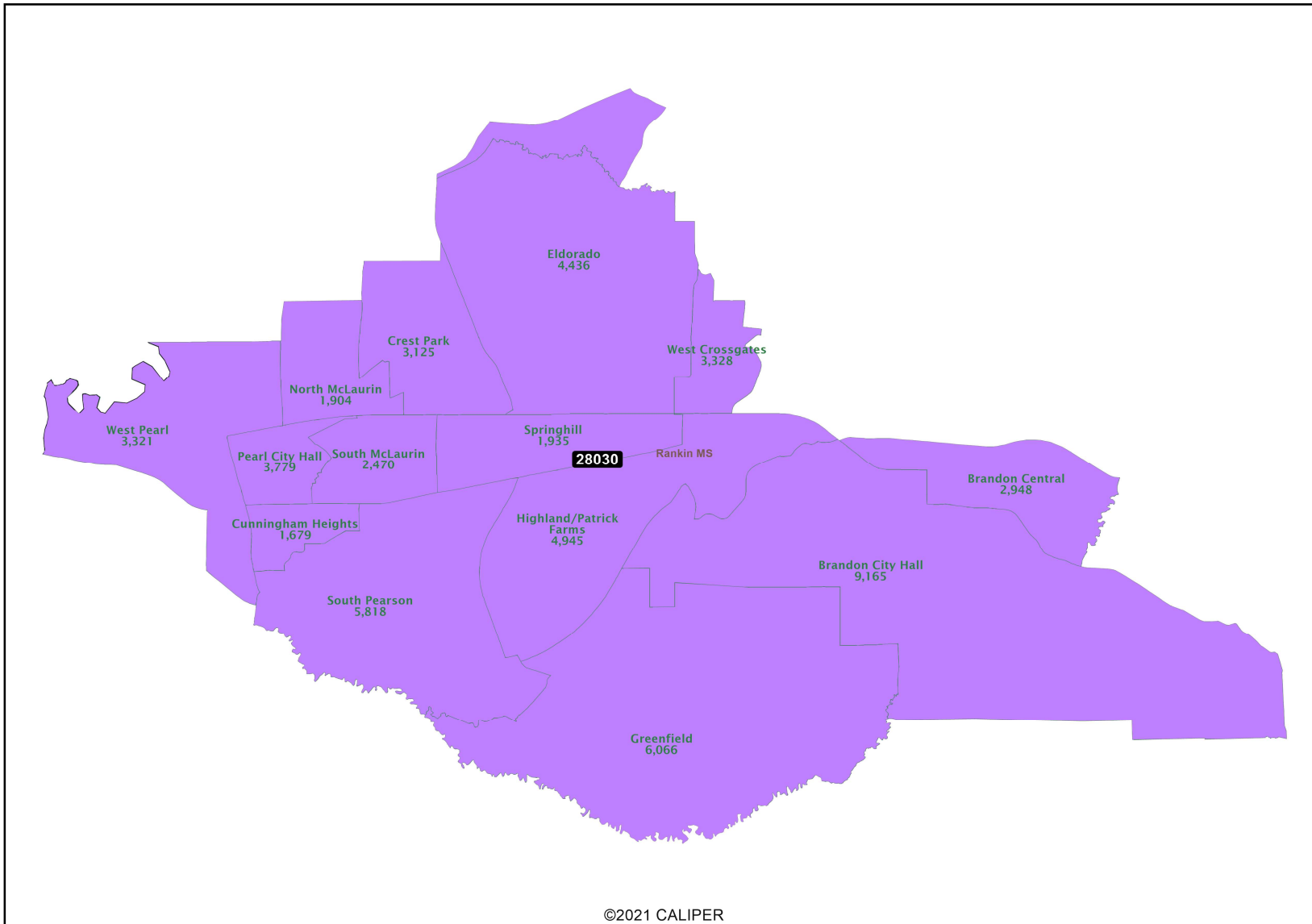
Election Districts were compiled on a whole block basis by Legislative staff. Base data (roads, cities, and counties) were compiled from 2020 U. S. Census Bureau TIGER Files. Although the information contained on this map is believed to be accurate, the Board of Trustees, State Institutions of Higher Learning/MARIS, the Standing Joint Committee on Reapportionment make no warranties as to the completeness, accuracy, reliability or suitability of the data for any use, or for any conclusions derived from this map.

2022 Proposed Senate Districts

District: 28030



SCAN
FOR
DIGITAL
INFORMATION



©2021 CALIPER

Output/Revision Date: 03/27/22

Field	Value
District	28030
Population	55711
Deviation	-1,237
% Deviation	-2.17%
White	35583
% White	63.87%
Black	15644
% Black	28.08%
18+_Pop	43139

Ideal District Population: 56,948

Initial Presentation Map, Single District
Upon successful adoption by the Joint
committee of any plan, a complete set
of district level maps are produced for
public use, with more detailed geography.

Election Districts were compiled on a whole block basis by Legislative staff. Base data (roads, cities, and counties) were compiled from 2020 U. S. Census Bureau TIGER Files. Although the information contained on this map is believed to be accurate, the Board of Trustees, State Institutions of Higher Learning/MARIS, the Standing Joint Committee on Reapportionment make no warranties as to the completeness, accuracy, reliability or suitability of the data for any use, or for any conclusions derived from this map.

2022 Proposed Senate Districts

District: 28031



SCAN
FOR
DIGITAL
INFORMATION

©2021 CALIPER

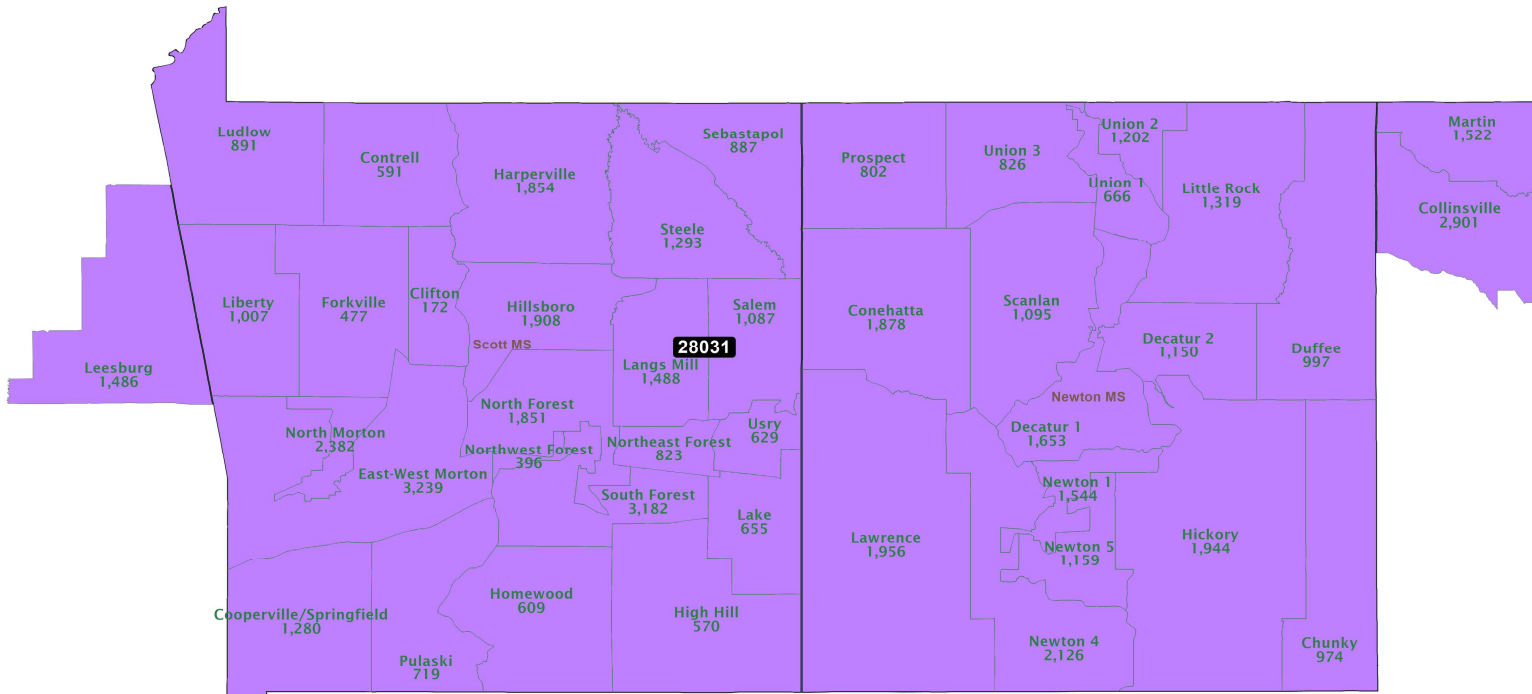
Output/Revision Date: 03/27/22

Field	Value
District	28031
Population	55190
Deviation	-1,758
% Deviation	-3.09%
White	31305
% White	56.72%
Black	17101
% Black	30.99%
18+_Pop	40899

Ideal District Population: 56,948

Initial Presentation Map, Single District
Upon successful adoption by the Joint
committee of any plan, a complete set
of district level maps are produced for
public use, with more detailed geography.

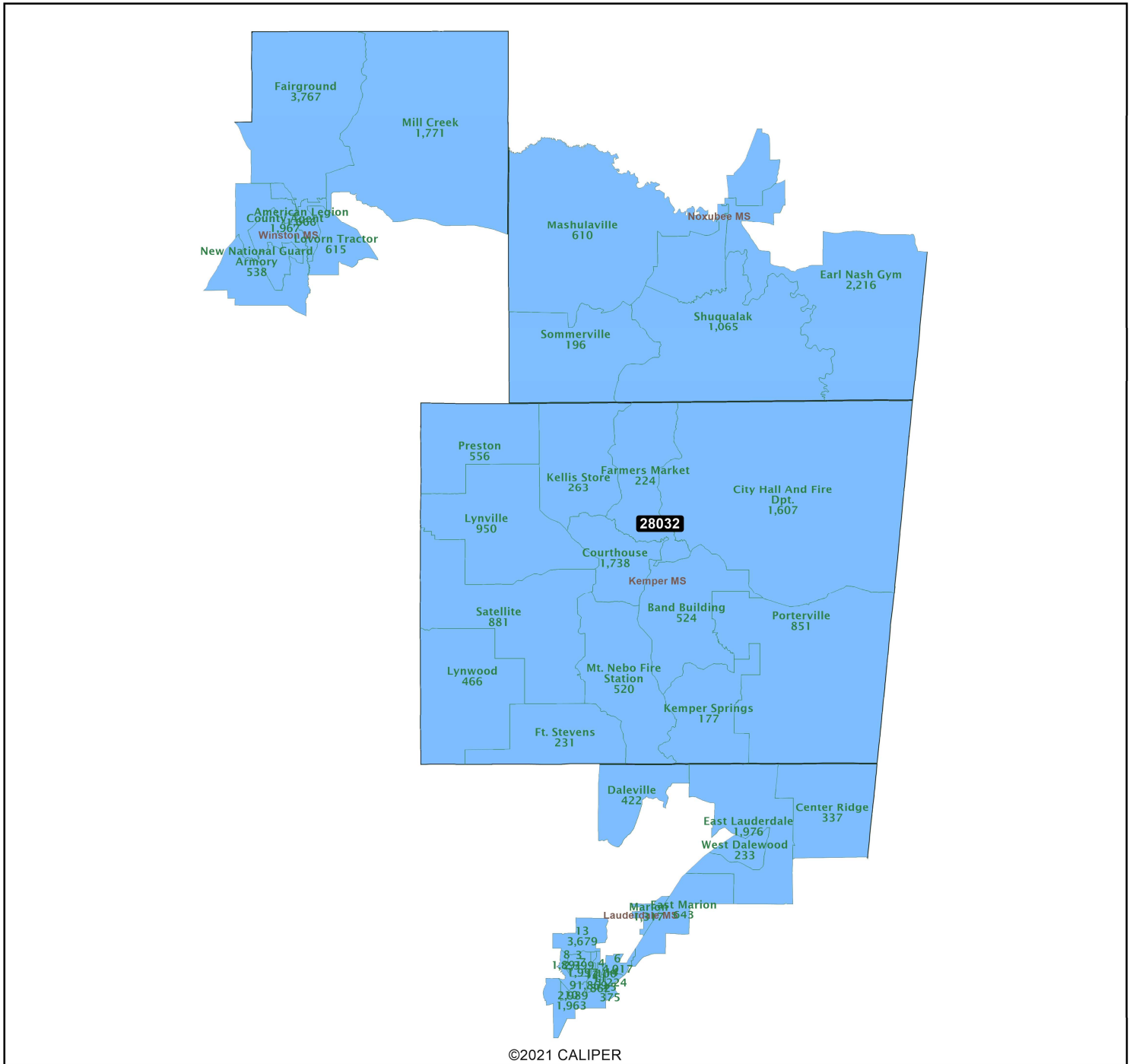
Election Districts were compiled on a whole block basis by Legislative staff. Base data (roads, cities, and counties) were compiled from 2020 U. S. Census Bureau TIGER Files. Although the information contained on this map is believed to be accurate, the Board of Trustees, State Institutions of Higher Learning/MARIS, the Standing Joint Committee on Reapportionment make no warranties as to the completeness, accuracy, reliability or suitability of the data for any use, or for any conclusions derived from this map.





2022 Proposed Senate Districts

District: 28032



©2021 CALIPER

Ideal District Population: 56,958

Output/Revision Date: 03/27/22

Field	Value
District	28032
Population	54397
Deviation	-2,551
% Deviation	-4.48%
White	14996
% White	27.57%
Black	36777
% Black	67.61%
18+_Pop	41037



SCAN FOR DIGITAL INFORMATION

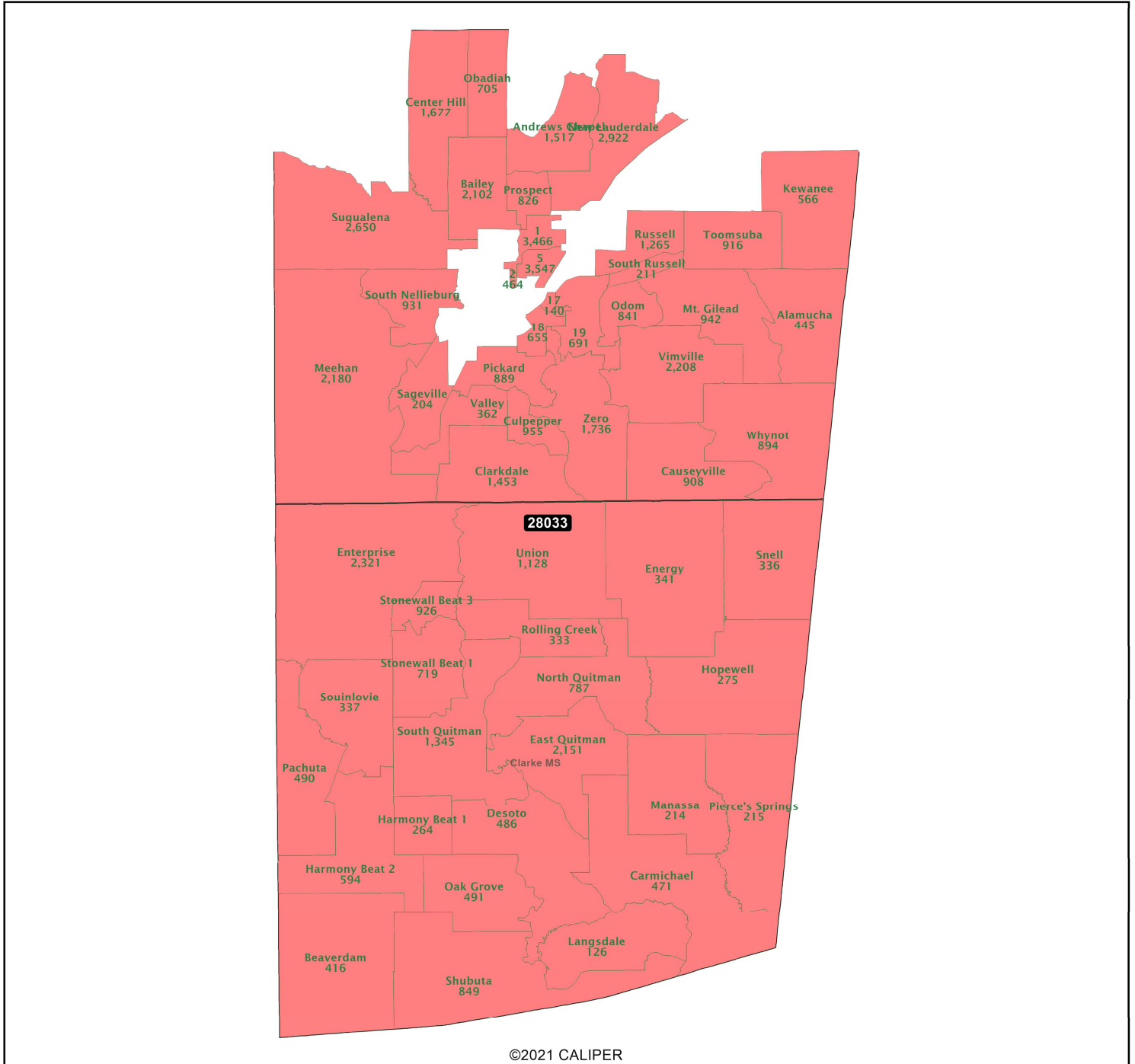
Initial Presentation Map, Single District
Upon successful adoption by the Joint Committee of any plan, a complete set of district level maps are produced for public use, with more detailed cartography.

Election Districts were compiled on a whole block basis by Legislative staff. Base data (roads, cities, and counties) were compiled from 2020 U. S. Census Bureau TIGER Files. Although the information contained on this map is believed to be accurate, the Board of Trustees, State Institutions of Higher Learning/MARIS, the Standing Joint Committee on Reapportionment make no warranties as to the completeness, accuracy, reliability or suitability of the data for any use, or for any conclusions derived from this map.



2022 Proposed Senate Districts

District: 28033



©2021 CALIPER

Ideal District Population: 56,958

Output/Revision Date: 03/27/22

Field	Value
District	28033
Population	54883
Deviation	-2,065
% Deviation	-3.63%
White	36744
% White	66.95%
Black	15312
% Black	27.9%
18+_Pop	42632



SCAN FOR DIGITAL INFORMATION

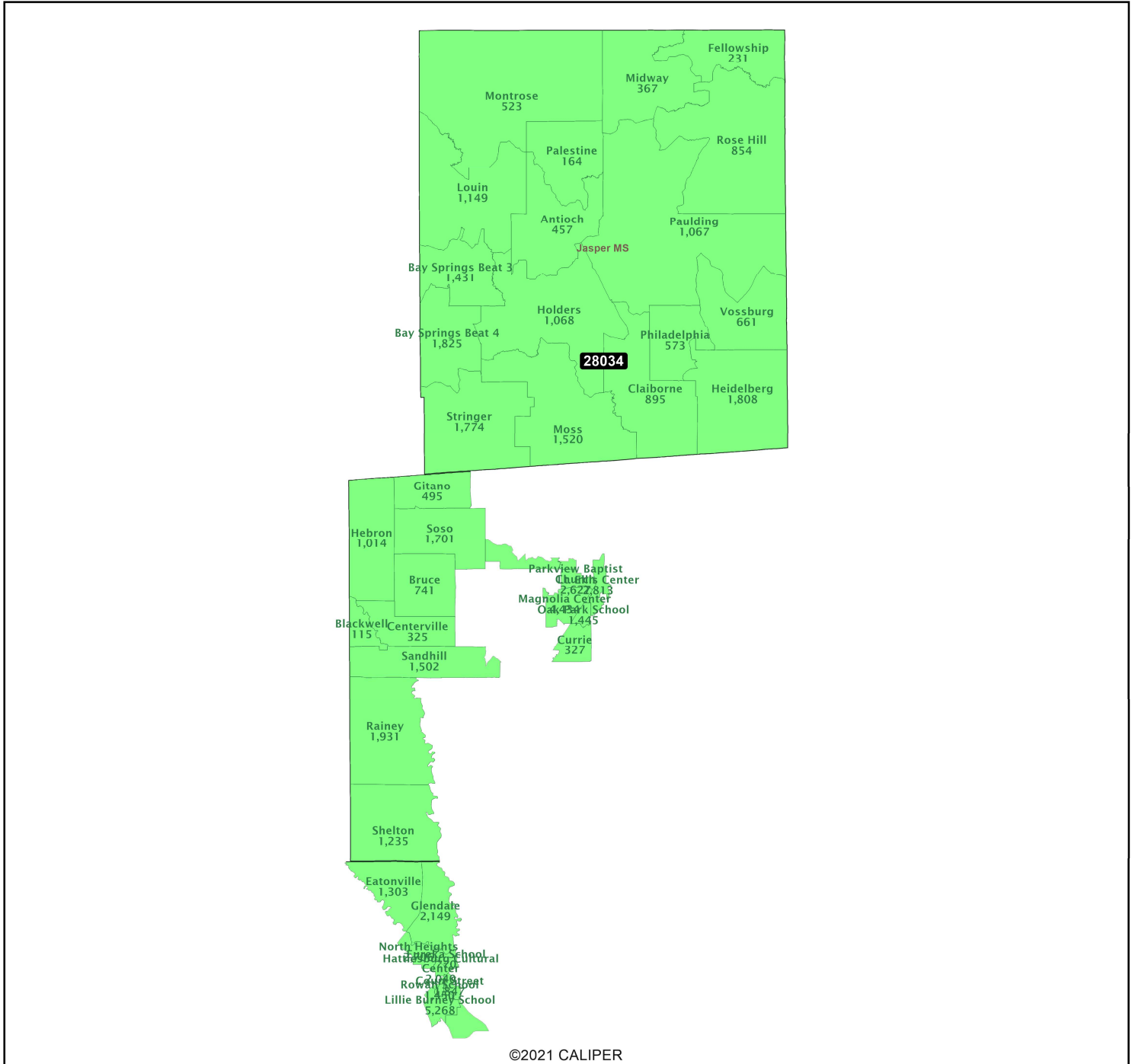
Initial Presentation Map, Single District
Upon successful adoption by the Joint
Committee of any plan, a complete set
of district level maps are produced for
public use, with more detailed cartography.

Election Districts were compiled on a whole block basis by Legislative staff. Base data (roads, cities, and counties) were compiled from 2020 U. S. Census Bureau TIGER Files. Although the information contained on this map is believed to be accurate, the Board of Trustees, State Institutions of Higher Learning/MARIS, the Standing Joint Committee on Reapportionment make no warranties as to the completeness, accuracy, reliability or suitability of the data for any use, or for any conclusions derived from this map.



2022 Proposed Senate Districts

District: 28034



©2021 CALIPER

Ideal District Population: 56,958

Output/Revision Date: 03/27/22

Field	Value
District	28034
Population	56556
Deviation	-392
% Deviation	-0.69%
White	20533
% White	36.31%
Black	32356
% Black	57.21%
18+_Pop	43070



SCAN FOR DIGITAL INFORMATION

Initial Presentation Map, Single District
Upon successful adoption by the Joint Committee of any plan, a complete set of district level maps are produced for public use, with more detailed cartography.

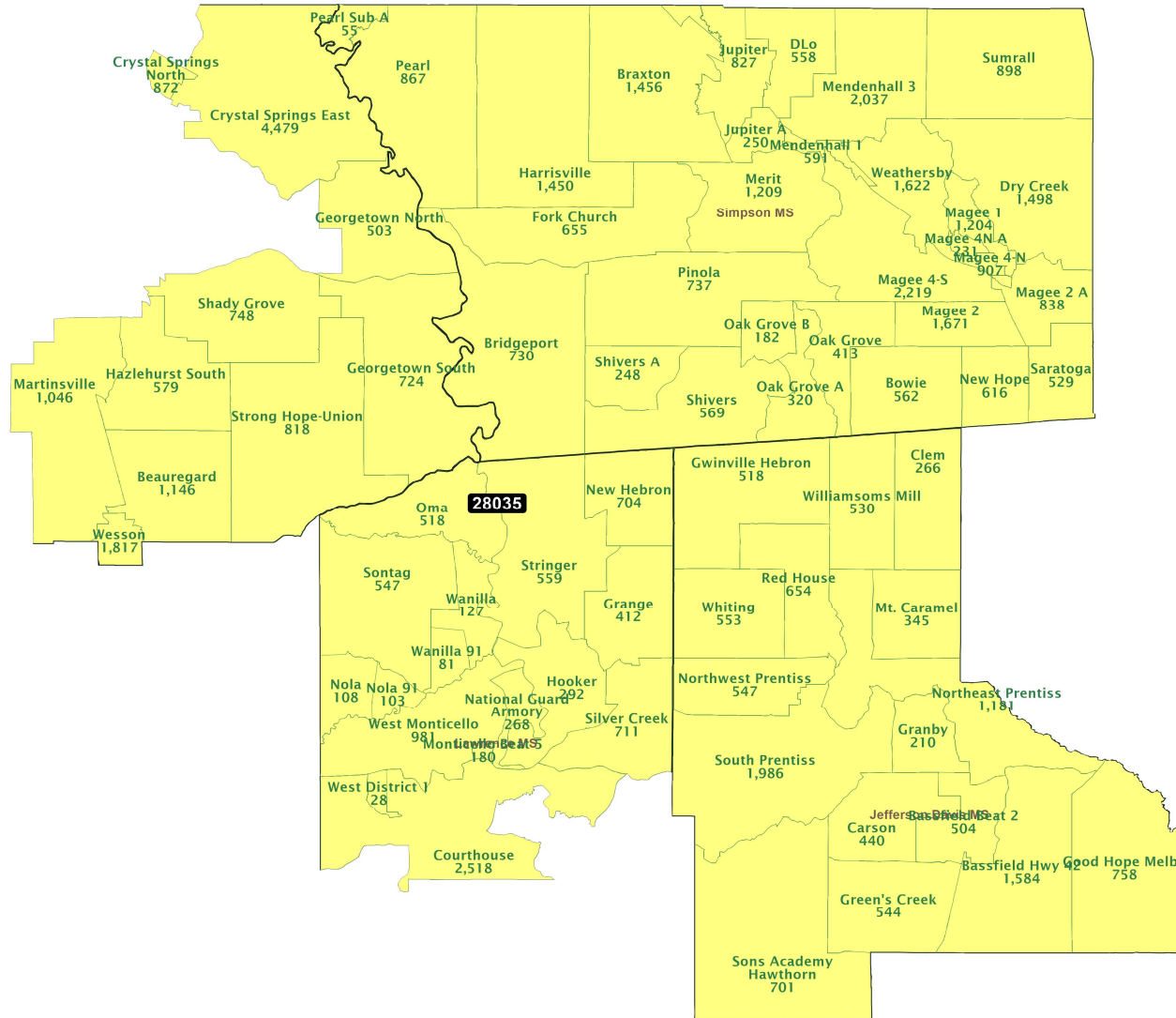
Election Districts were compiled on a whole block basis by Legislative staff. Base data (roads, cities, and counties) were compiled from 2020 U. S. Census Bureau TIGER Files. Although the information contained on this map is believed to be accurate, the Board of Trustees, State Institutions of Higher Learning/MARIS, the Standing Joint Committee on Reapportionment make no warranties as to the completeness, accuracy, reliability or suitability of the data for any use, or for any conclusions derived from this map.

2022 Proposed Senate Districts

District: 28035



SCAN FOR DIGITAL INFORMATION



©2021 CALIPER

Output/Revision Date: 03/27/22

Field	Value
District	28035
Population	58139
Deviation	1,191
% Deviation	2.09%
White	32520
% White	55.93%
Black	23080
% Black	39.7%
18+_Pop	44759

Ideal District Population: 56,948

Initial Presentation Map, Single District
Upon successful adoption by the Joint committee of any plan, a complete set of district level maps are produced for public use, with more detailed geography.

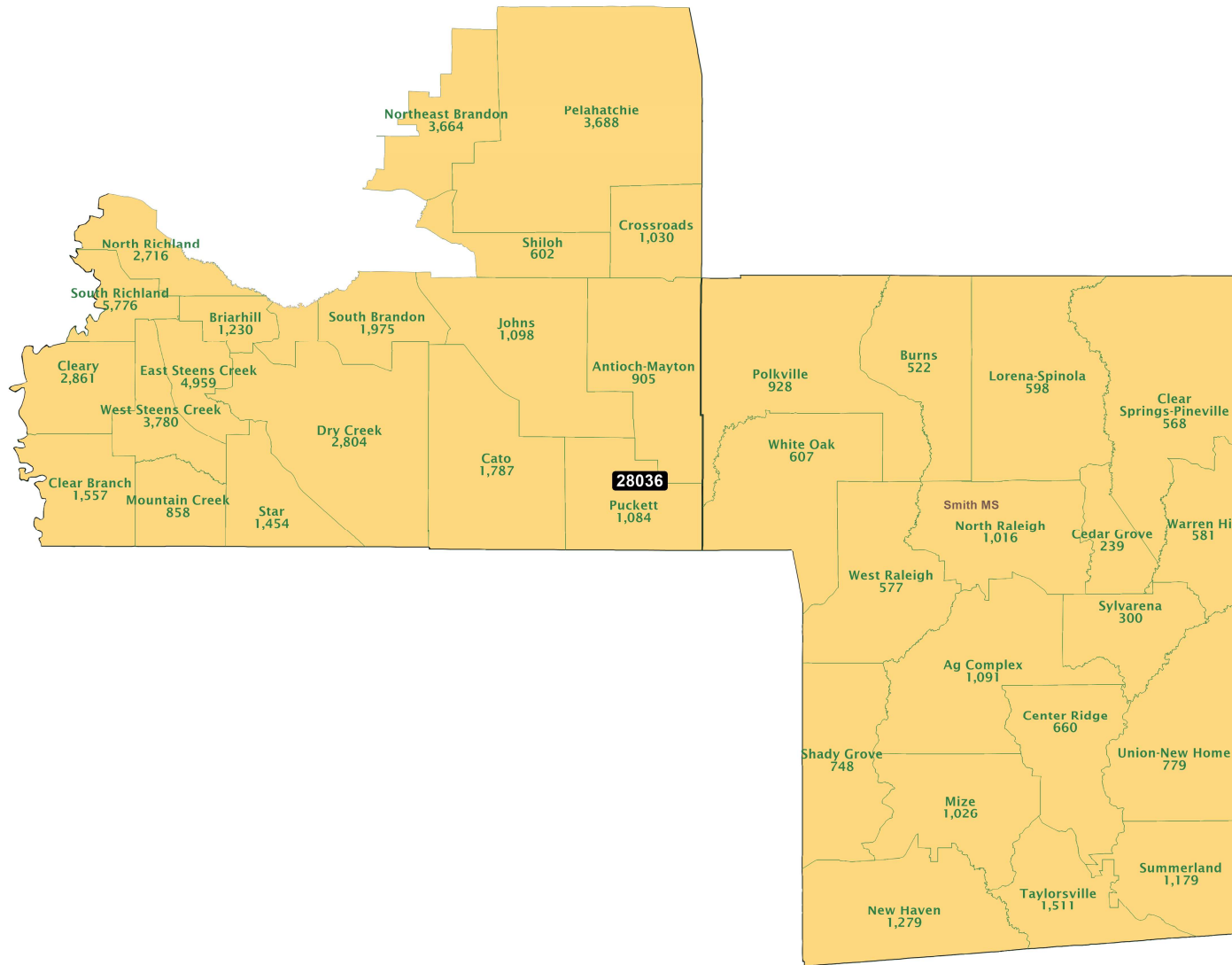
Election Districts were compiled on a whole block basis by Legislative staff. Base data (roads, cities, and counties) were compiled from 2020 U. S. Census Bureau TIGER Files. Although the information contained on this map is believed to be accurate, the Board of Trustees, State Institutions of Higher Learning/MARIS, the Standing Joint Committee on Reapportionment make no warranties as to the completeness, accuracy, reliability or suitability of the data for any use, or for any conclusions derived from this map.

2022 Proposed Senate Districts

District: 28036



SCAN
FOR
DIGITAL
INFORMATION



©2021 CALIPER

Output/Revision Date: 03/27/22

Field	Value
District	28036
Population	58619
Deviation	1,671
% Deviation	2.93%
White	44670
% White	76.2%
Black	10670
% Black	18.2%
18+_Pop	44613

Ideal District Population: 56,948

Initial Presentation Map, Single District
Upon successful adoption by the Joint
committee of any plan, a complete set
of district level maps are produced for
public use, with more detailed geography.

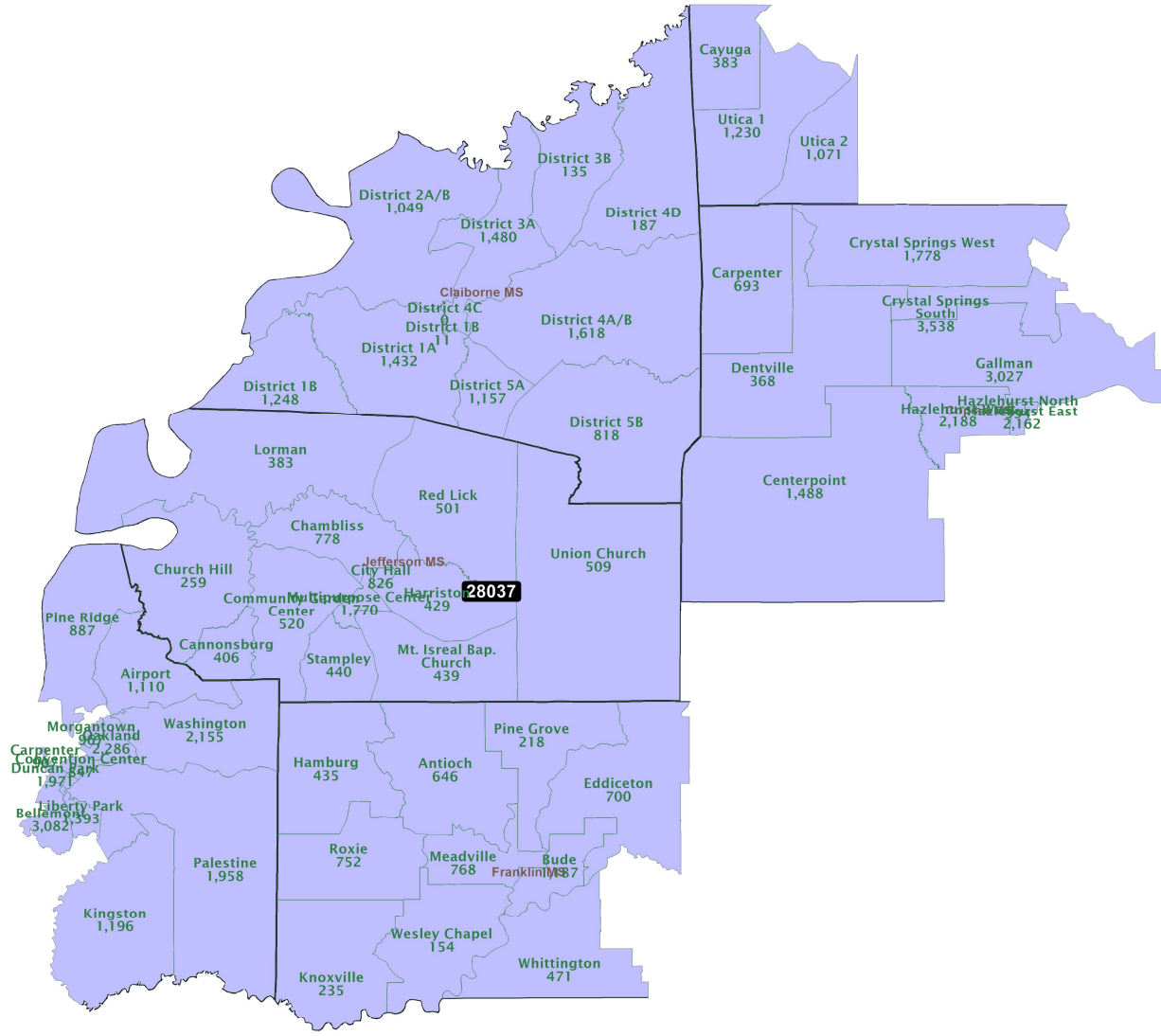
Election Districts were compiled on a whole block basis by Legislative staff. Base data (roads, cities, and counties) were compiled from 2020 U. S. Census Bureau TIGER Files. Although the information contained on this map is believed to be accurate, the Board of Trustees, State Institutions of Higher Learning/MARIS, the Standing Joint Committee on Reapportionment make no warranties as to the completeness, accuracy, reliability or suitability of the data for any use, or for any conclusions derived from this map.

2022 Proposed Senate Districts

District: 28037



SCAN FOR DIGITAL INFORMATION



©2021 CALIPER

Output/Revision Date: 03/27/22

Field	Value
District	28037
Population	59040
Deviation	2,092
% Deviation	3.67%
White	19322
% White	32.73%
Black	36812
% Black	62.35%
18+_Pop	46589

Ideal District Population: 56,948

Initial Presentation Map, Single District
Upon successful adoption by the Joint committee of any plan, a complete set of district level maps are produced for public use, with more detailed geography.

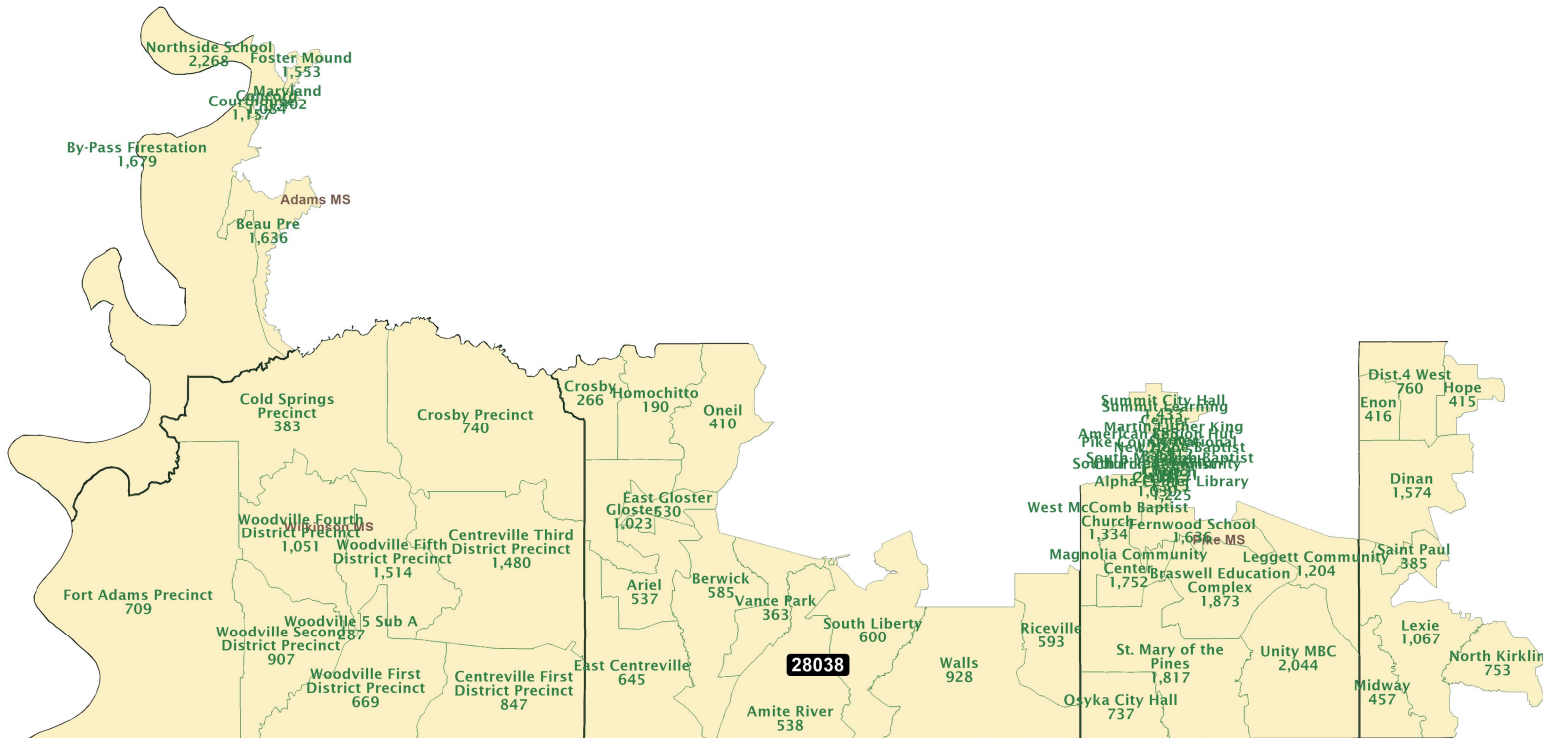
Election Districts were compiled on a whole block basis by Legislative staff. Base data (roads, cities, and counties) were compiled from 2020 U. S. Census Bureau TIGER Files. Although the information contained on this map is believed to be accurate, the Board of Trustees, State Institutions of Higher Learning/MARIS, the Standing Joint Committee on Reapportionment make no warranties as to the completeness, accuracy, reliability or suitability of the data for any use, or for any conclusions derived from this map.

2022 Proposed Senate Districts

District: 28038



SCAN
FOR
DIGITAL
INFORMATION



©2021 CALIPER

Output/Revision Date: 03/27/22

Field	Value
District	28038
Population	59405
Deviation	2,457
% Deviation	4.31%
White	19843
% White	33.4%
Black	37250
% Black	62.71%
18+_Pop	46096

Ideal District Population: 56,948

Initial Presentation Map, Single District
Upon successful adoption by the Joint
committee of any plan, a complete set
of district level maps are produced for
public use, with more detailed geography.

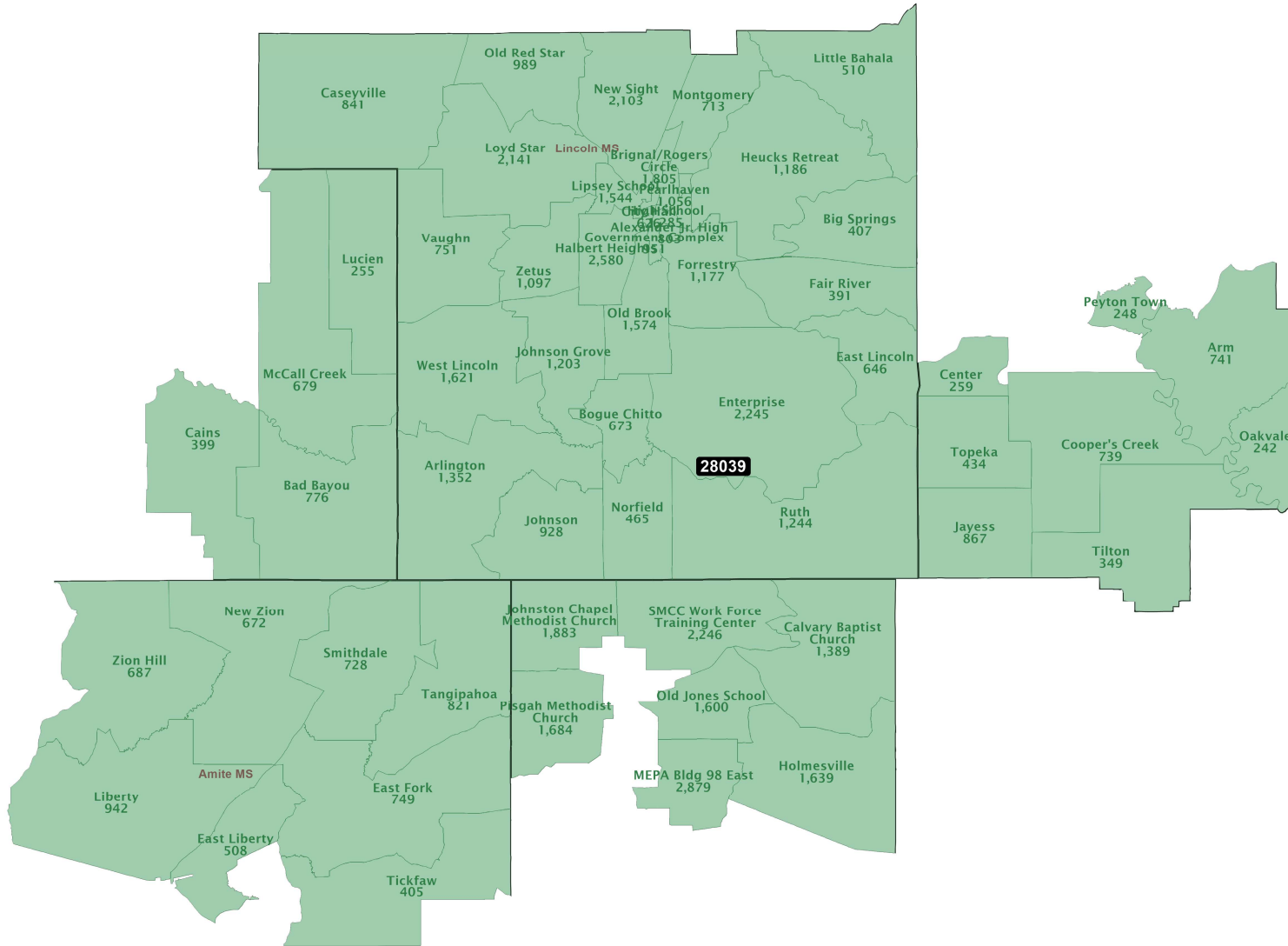
Election Districts were compiled on a whole block basis by Legislative staff. Base data (roads, cities, and counties) were compiled from 2020 U. S. Census Bureau TIGER Files. Although the information contained on this map is believed to be accurate, the Board of Trustees, State Institutions of Higher Learning/MARIS, the Standing Joint Committee on Reapportionment make no warranties as to the completeness, accuracy, reliability or suitability of the data for any use, or for any conclusions derived from this map.

2022 Proposed Senate Districts

District: 28039



SCAN
FOR
DIGITAL
INFORMATION



©2021 CALIPER

Output/Revision Date: 03/27/22

Field	Value
District	28039
Population	59727
Deviation	2,779
% Deviation	4.88%
White	40314
% White	67.5%
Black	17155
% Black	28.72%
18+_Pop	45749

Ideal District Population: 56,948

Initial Presentation Map, Single District
Upon successful adoption by the Joint
committee of any plan, a complete set
of district level maps are produced for
public use, with more detailed geography.

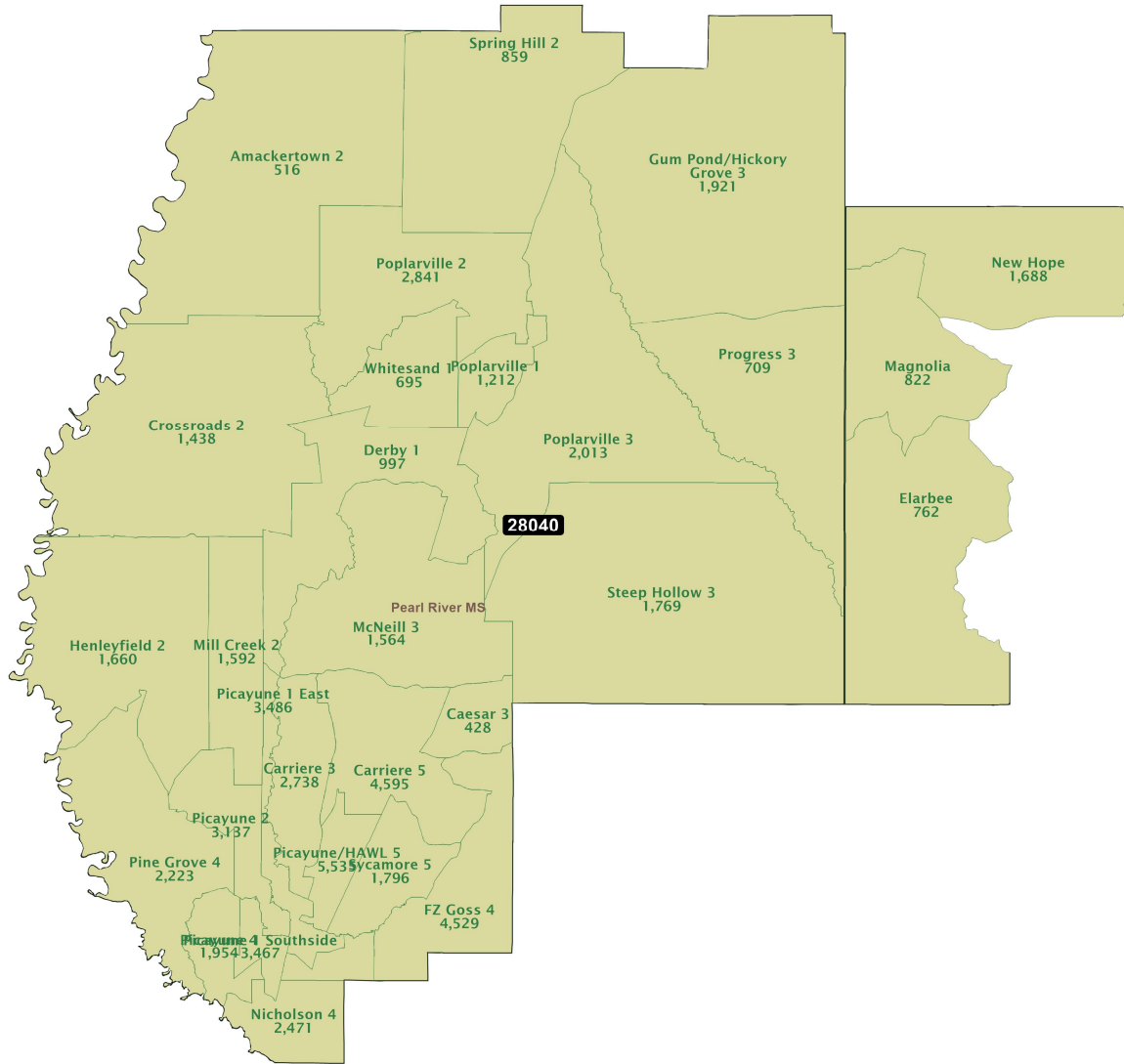
Election Districts were compiled on a whole block basis by Legislative staff. Base data (roads, cities, and counties) were compiled from 2020 U. S. Census Bureau TIGER Files. Although the information contained on this map is believed to be accurate, the Board of Trustees, State Institutions of Higher Learning/MARIS, the Standing Joint Committee on Reapportionment make no warranties as to the completeness, accuracy, reliability or suitability of the data for any use, or for any conclusions derived from this map.

2022 Proposed Senate Districts

District: 28040



SCAN
FOR
DIGITAL
INFORMATION



©2021 CALIPER

Output/Revision Date: 03/27/22

Field	Value
District	28040
Population	59417
Deviation	2,469
% Deviation	4.34%
White	46908
% White	78.95%
Black	7699
% Black	12.96%
18+_Pop	45874

Ideal District Population: 56,948

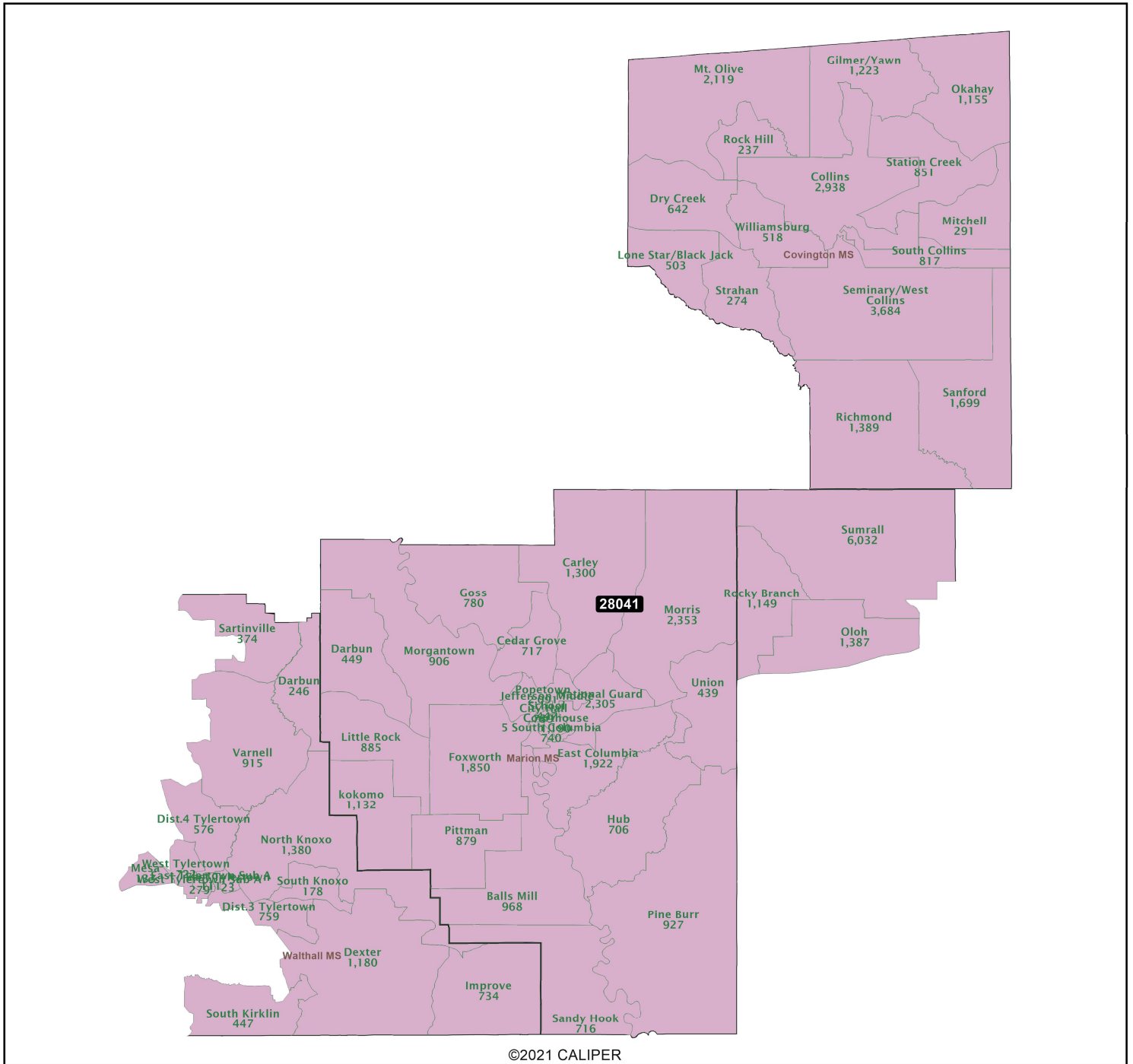
Initial Presentation Map, Single District
Upon successful adoption by the Joint
committee of any plan, a complete set
of district level maps are produced for
public use, with more detailed geography.

Election Districts were compiled on a whole block basis by Legislative staff. Base data (roads, cities, and counties) were compiled from 2020 U. S. Census Bureau TIGER Files. Although the information contained on this map is believed to be accurate, the Board of Trustees, State Institutions of Higher Learning/MARIS, the Standing Joint Committee on Reapportionment make no warranties as to the completeness, accuracy, reliability or suitability of the data for any use, or for any conclusions derived from this map.



2022 Proposed Senate Districts

District: 28041



©2021 CALIPER

Ideal District Population: 56,958

Output/Revision Date: 03/27/22

Field	Value
District	28041
Population	59406
Deviation	2,458
% Deviation	4.32%
White	39086
% White	65.79%
Black	17728
% Black	29.84%
18+_Pop	45090



SCAN FOR DIGITAL INFORMATION

Initial Presentation Map, Single District
Upon successful adoption by the Joint Committee of any plan, a complete set of district level maps are produced for public use, with more detailed cartography.

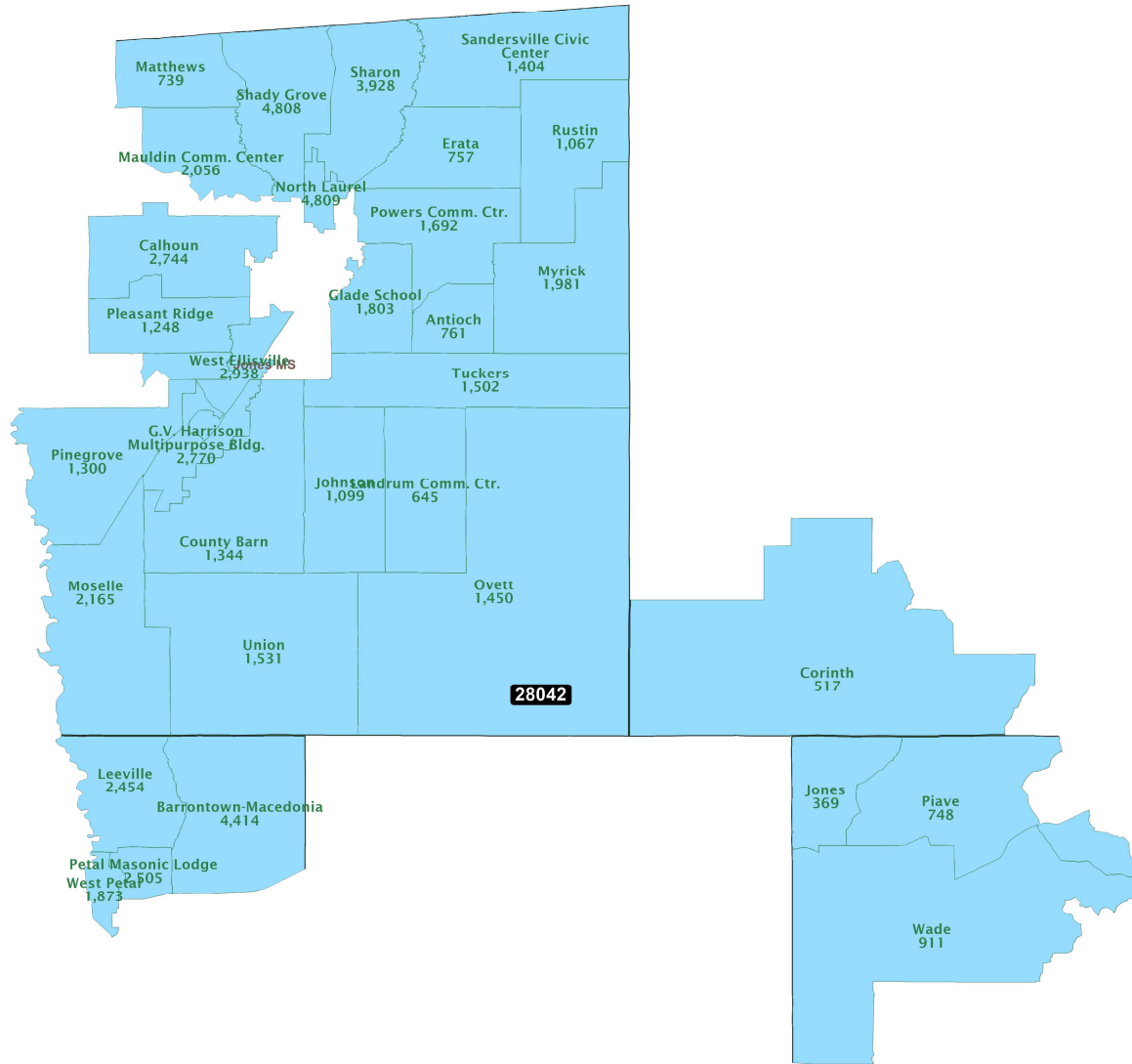
Election Districts were compiled on a whole block basis by Legislative staff. Base data (roads, cities, and counties) were compiled from 2020 U. S. Census Bureau TIGER Files. Although the information contained on this map is believed to be accurate, the Board of Trustees, State Institutions of Higher Learning/MARIS, the Standing Joint Committee on Reapportionment make no warranties as to the completeness, accuracy, reliability or suitability of the data for any use, or for any conclusions derived from this map.

2022 Proposed Senate Districts

District: 28042



SCAN
FOR
DIGITAL
INFORMATION



©2021 CALIPER

Output/Revision Date: 03/27/22

Field	Value
District	28042
Population	59769
Deviation	2,821
% Deviation	4.95%
White	44120
% White	73.82%
Black	10390
% Black	17.38%
18+_Pop	44999

Ideal District Population: 56,948

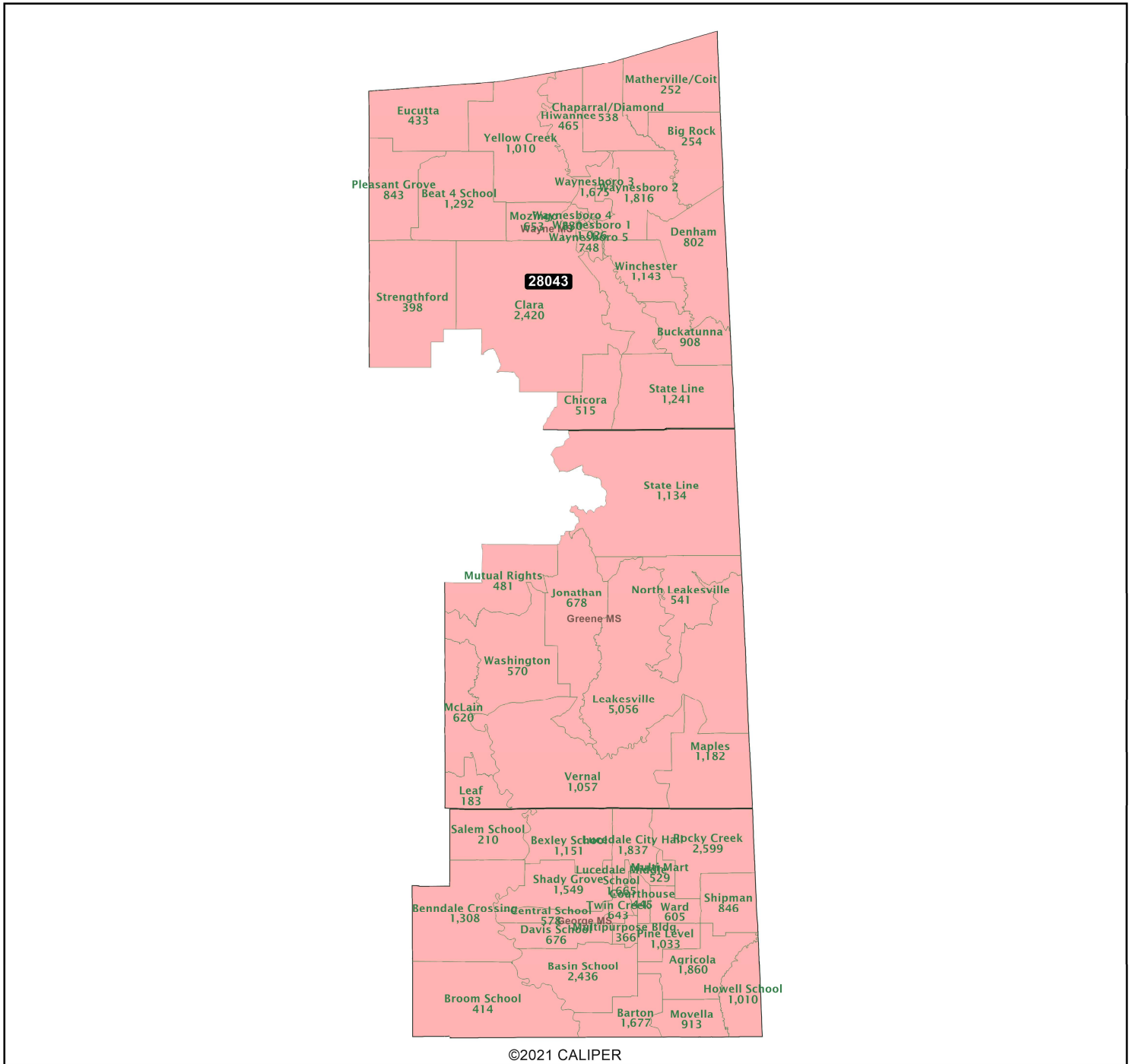
Initial Presentation Map, Single District
Upon successful adoption by the Joint
committee of any plan, a complete set
of district level maps are produced for
public use, with more detailed geography.

Election Districts were compiled on a whole block basis by Legislative staff. Base data (roads, cities, and counties) were compiled from 2020 U. S. Census Bureau TIGER Files. Although the information contained on this map is believed to be accurate, the Board of Trustees, State Institutions of Higher Learning/MARIS, the Standing Joint Committee on Reapportionment make no warranties as to the completeness, accuracy, reliability or suitability of the data for any use, or for any conclusions derived from this map.



2022 Proposed Senate Districts

District: 28043



©2021 CALIPER

Ideal District Population: 56,958

Output/Revision Date: 03/27/22

Field	Value
District	28043
Population	55114
Deviation	-1,834
% Deviation	-3.22%
White	39889
% White	72.38%
Black	12634
% Black	22.92%
18+_Pop	42216



SCAN FOR DIGITAL INFORMATION

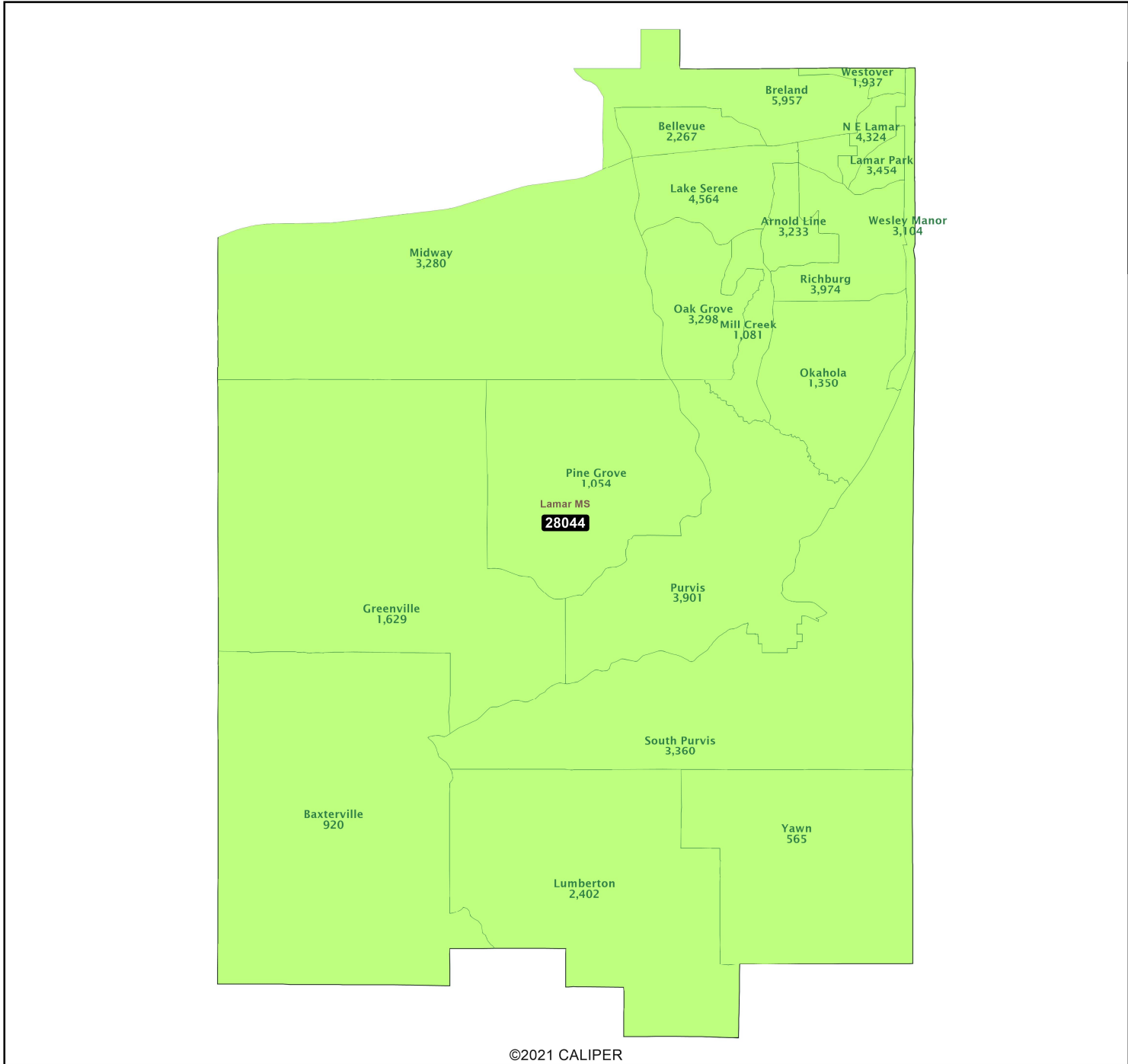
Initial Presentation Map, Single District
Upon successful adoption by the Joint Committee of any plan, a complete set of district level maps are produced for public use, with more detailed cartography.

Election Districts were compiled on a whole block basis by Legislative staff. Base data (roads, cities, and counties) were compiled from 2020 U. S. Census Bureau TIGER Files. Although the information contained on this map is believed to be accurate, the Board of Trustees, State Institutions of Higher Learning/MARIS, the Standing Joint Committee on Reapportionment make no warranties as to the completeness, accuracy, reliability or suitability of the data for any use, or for any conclusions derived from this map.



2022 Proposed Senate Districts

District: 28044



©2021 CALIPER

Ideal District Population: 56,958

Output/Revision Date: 03/27/22

Field	Value
District	28044
Population	55654
Deviation	-1,294
% Deviation	-2.27%
White	37034
% White	66.54%
Black	13645
% Black	24.52%
18+_Pop	41668



SCAN FOR DIGITAL INFORMATION

Initial Presentation Map, Single District
Upon successful adoption by the Joint Committee of any plan, a complete set of district level maps are produced for public use, with more detailed cartography.

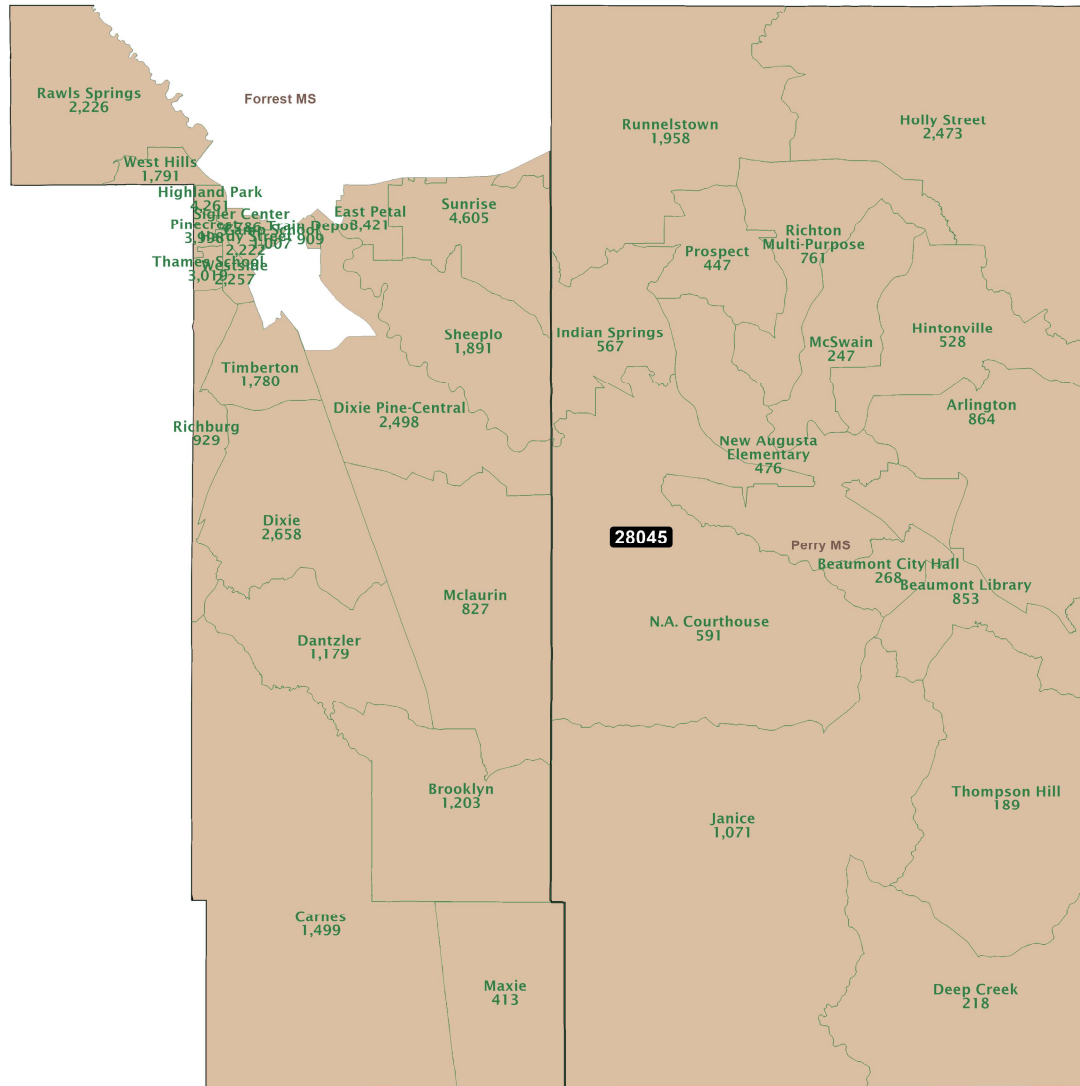
Election Districts were compiled on a whole block basis by Legislative staff. Base data (roads, cities, and counties) were compiled from 2020 U. S. Census Bureau TIGER Files. Although the information contained on this map is believed to be accurate, the Board of Trustees, State Institutions of Higher Learning/MARIS, the Standing Joint Committee on Reapportionment make no warranties as to the completeness, accuracy, reliability or suitability of the data for any use, or for any conclusions derived from this map.

2022 Proposed Senate Districts

District: 28045



SCAN FOR DIGITAL INFORMATION



©2021 CALIPER

Output/Revision Date: 03/27/22

Field	Value
District	28045
Population	59502
Deviation	2,554
% Deviation	4.48%
White	39946
% White	67.13%
Black	15290
% Black	25.7%
18+_Pop	47539

Ideal District Population: 56,948

Initial Presentation Map, Single District
Upon successful adoption by the Joint committee of any plan, a complete set of district level maps are produced for public use, with more detailed geography.

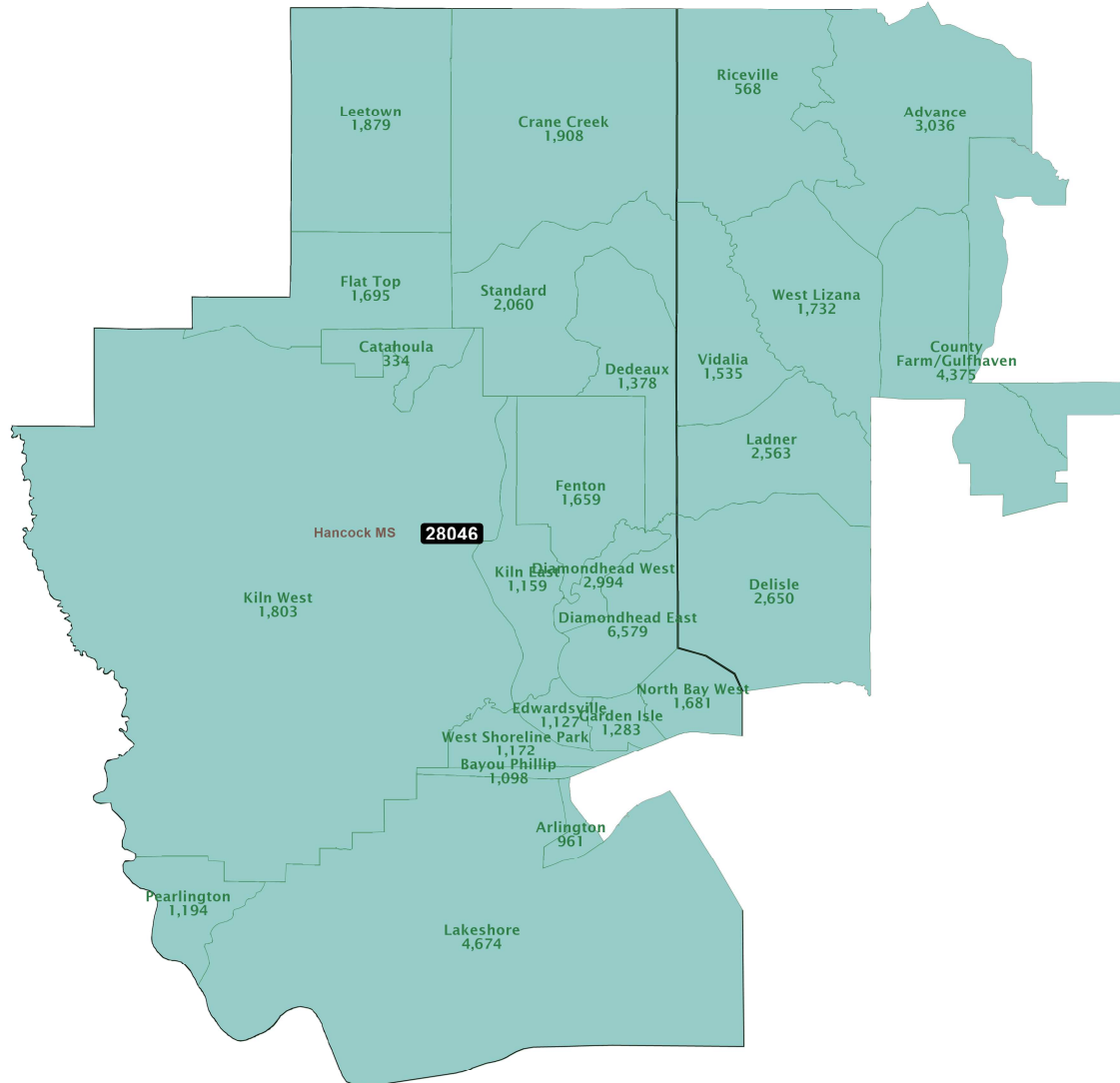
Election Districts were compiled on a whole block basis by Legislative staff. Base data (roads, cities, and counties) were compiled from 2020 U. S. Census Bureau TIGER Files. Although the information contained on this map is believed to be accurate, the Board of Trustees, State Institutions of Higher Learning/MARIS, the Standing Joint Committee on Reapportionment make no warranties as to the completeness, accuracy, reliability or suitability of the data for any use, or for any conclusions derived from this map.

2022 Proposed Senate Districts

District: 28046



SCAN
FOR
DIGITAL
INFORMATION



©2021 CALIPER

Output/Revision Date: 03/27/22

Field	Value
District	28046
Population	59647
Deviation	2,699
% Deviation	4.74%
White	49182
% White	82.46%
Black	4886
% Black	8.19%
18+_Pop	45969

Ideal District Population: 56,948

Initial Presentation Map, Single District
Upon successful adoption by the Joint
committee of any plan, a complete set
of district level maps are produced for
public use, with more detailed geography.

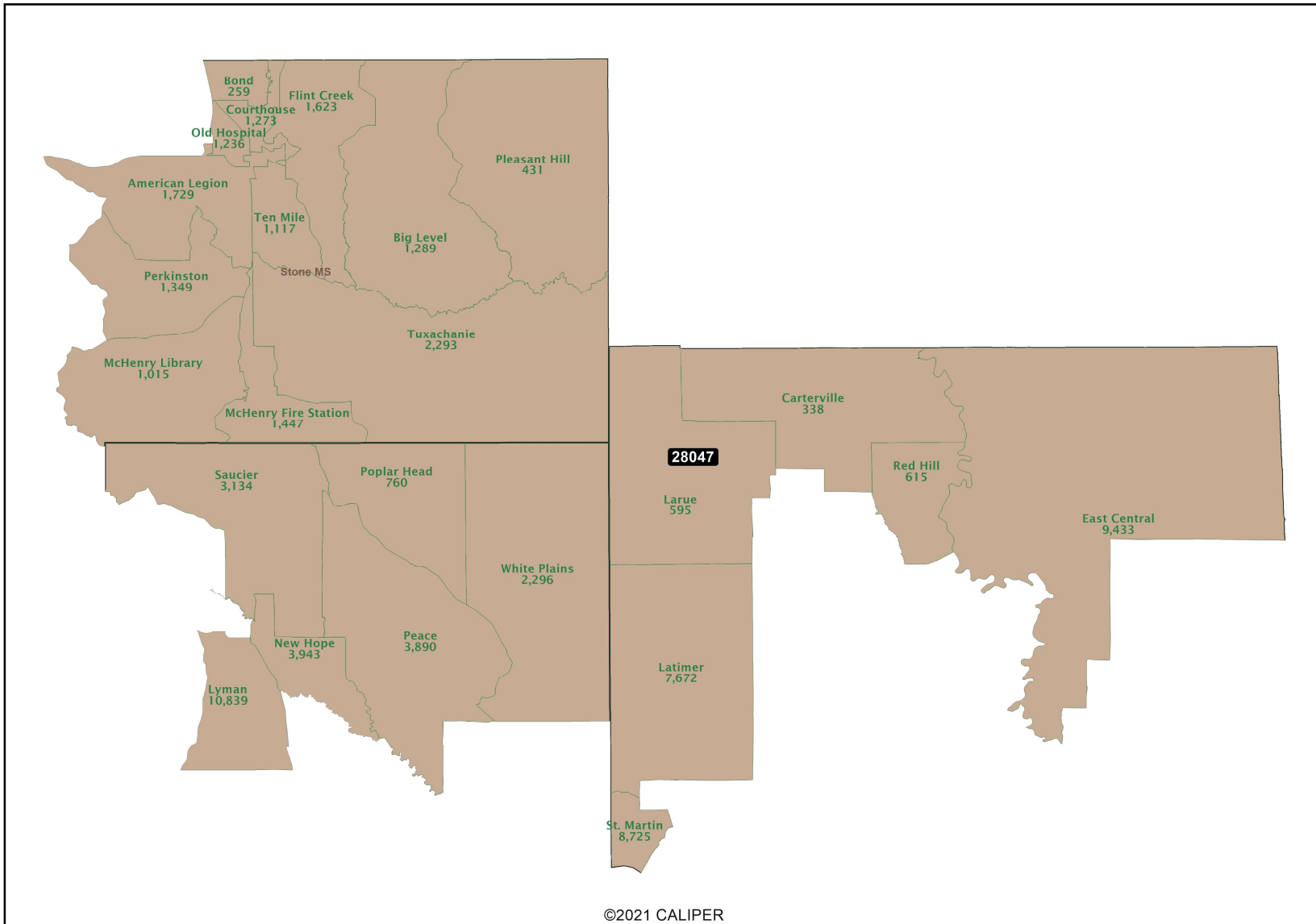
Election Districts were compiled on a whole block basis by Legislative staff. Base data (roads, cities, and counties) were compiled from 2020 U. S. Census Bureau TIGER Files. Although the information contained on this map is believed to be accurate, the Board of Trustees, State Institutions of Higher Learning/MARIS, the Standing Joint Committee on Reapportionment make no warranties as to the completeness, accuracy, reliability or suitability of the data for any use, or for any conclusions derived from this map.

2022 Proposed Senate Districts

District: 28047



SCAN
FOR
DIGITAL
INFORMATION



©2021 CALIPER

Output/Revision Date: 03/27/22

Field	Value
District	28047
Population	59203
Deviation	2,255
% Deviation	3.96%
White	46956
% White	79.31%
Black	6008
% Black	10.15%
18+_Pop	45110

Ideal District Population: 56,948

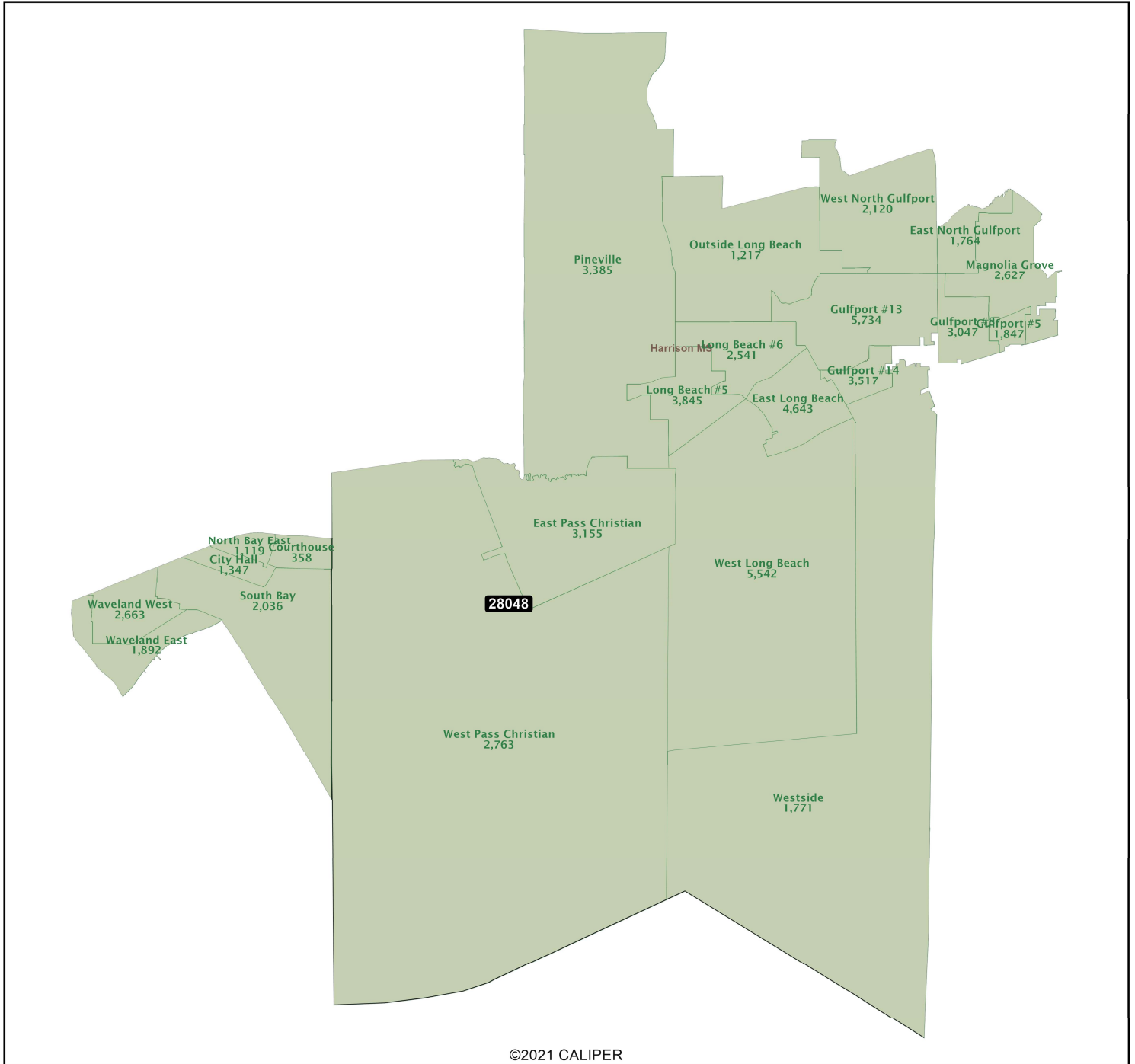
Initial Presentation Map, Single District
Upon successful adoption by the Joint
committee of any plan, a complete set
of district level maps are produced for
public use, with more detailed geography.

Election Districts were compiled on a whole block basis by Legislative staff. Base data (roads, cities, and counties) were compiled from 2020 U. S. Census Bureau TIGER Files. Although the information contained on this map is believed to be accurate, the Board of Trustees, State Institutions of Higher Learning/MARIS, the Standing Joint Committee on Reapportionment make no warranties as to the completeness, accuracy, reliability or suitability of the data for any use, or for any conclusions derived from this map.



2022 Proposed Senate Districts

District: 28048



©2021 CALIPER

Ideal District Population: 56,958

Output/Revision Date: 03/27/22

Field	Value
District	28048
Population	58933
Deviation	1,985
% Deviation	3.49%
White	34540
% White	58.61%
Black	17791
% Black	30.19%
18+_Pop	45511



SCAN FOR DIGITAL INFORMATION

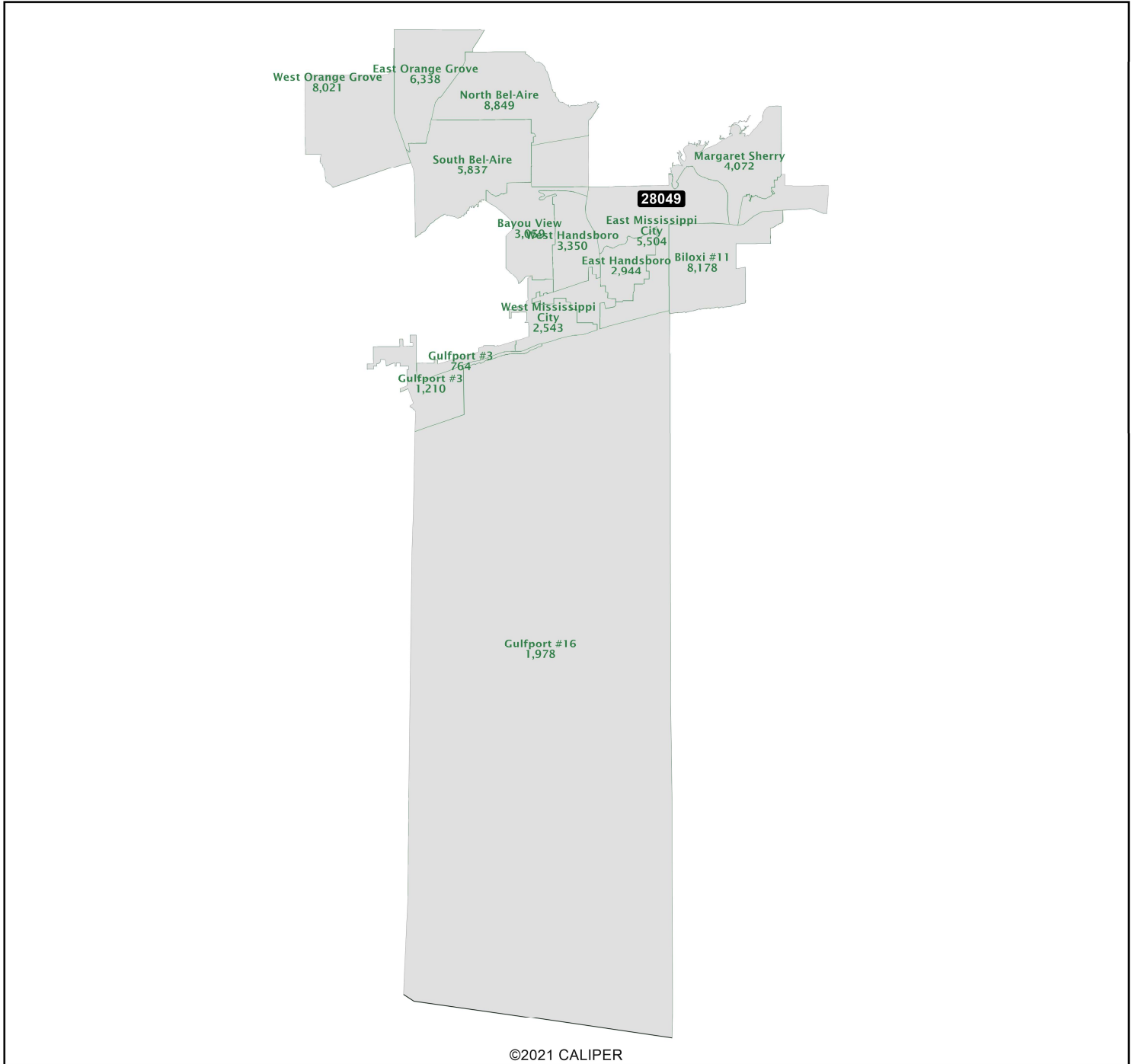
Initial Presentation Map, Single District
Upon successful adoption by the Joint Committee of any plan, a complete set of district level maps are produced for public use, with more detailed cartography.

Election Districts were compiled on a whole block basis by Legislative staff. Base data (roads, cities, and counties) were compiled from 2020 U. S. Census Bureau TIGER Files. Although the information contained on this map is believed to be accurate, the Board of Trustees, State Institutions of Higher Learning/MARIS, the Standing Joint Committee on Reapportionment make no warranties as to the completeness, accuracy, reliability or suitability of the data for any use, or for any conclusions derived from this map.



2022 Proposed Senate Districts

District: 28049



©2021 CALIPER

Ideal District Population: 56,958

Output/Revision Date: 03/27/22

Field	Value
District	28049
Population	59739
Deviation	2,791
% Deviation	4.9%
White	34066
% White	57.02%
Black	17664
% Black	29.57%
18+_Pop	46247



SCAN FOR DIGITAL INFORMATION

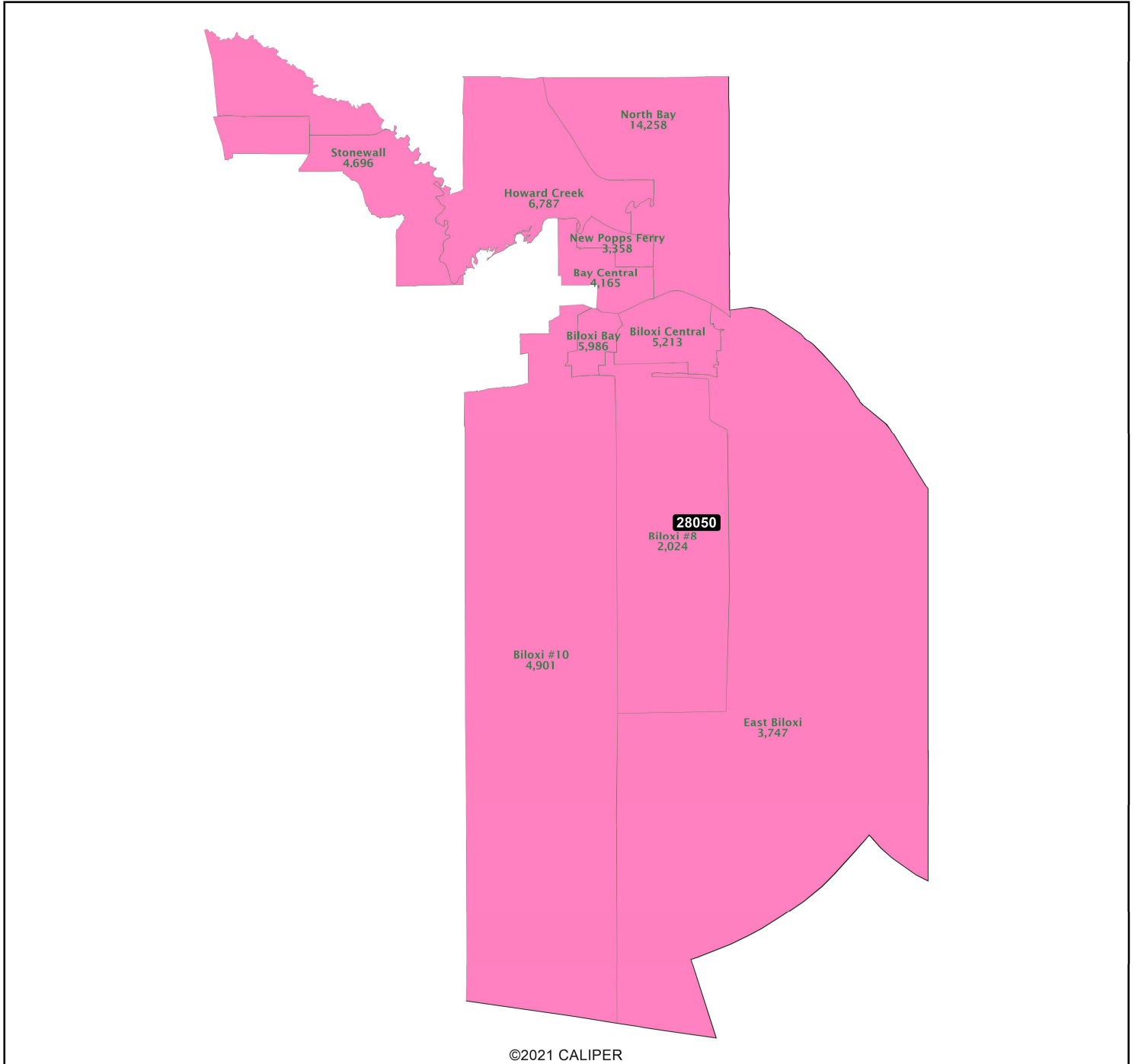
Initial Presentation Map, Single District
 Upon successful adoption by the Joint Committee of any plan, a complete set of district level maps are produced for public use, with more detailed cartography.

Election Districts were compiled on a whole block basis by Legislative staff. Base data (roads, cities, and counties) were compiled from 2020 U. S. Census Bureau TIGER Files. Although the information contained on this map is believed to be accurate, the Board of Trustees, State Institutions of Higher Learning/MARIS, the Standing Joint Committee on Reapportionment make no warranties as to the completeness, accuracy, reliability or suitability of the data for any use, or for any conclusions derived from this map.



2022 Proposed Senate Districts

District: 28050



©2021 CALIPER

Ideal District Population: 56,958

Output/Revision Date: 03/27/22

Field	Value
District	28050
Population	59591
Deviation	2,643
% Deviation	4.64%
White	34688
% White	58.21%
Black	13862
% Black	23.26%
18+_Pop	45272



SCAN FOR DIGITAL INFORMATION

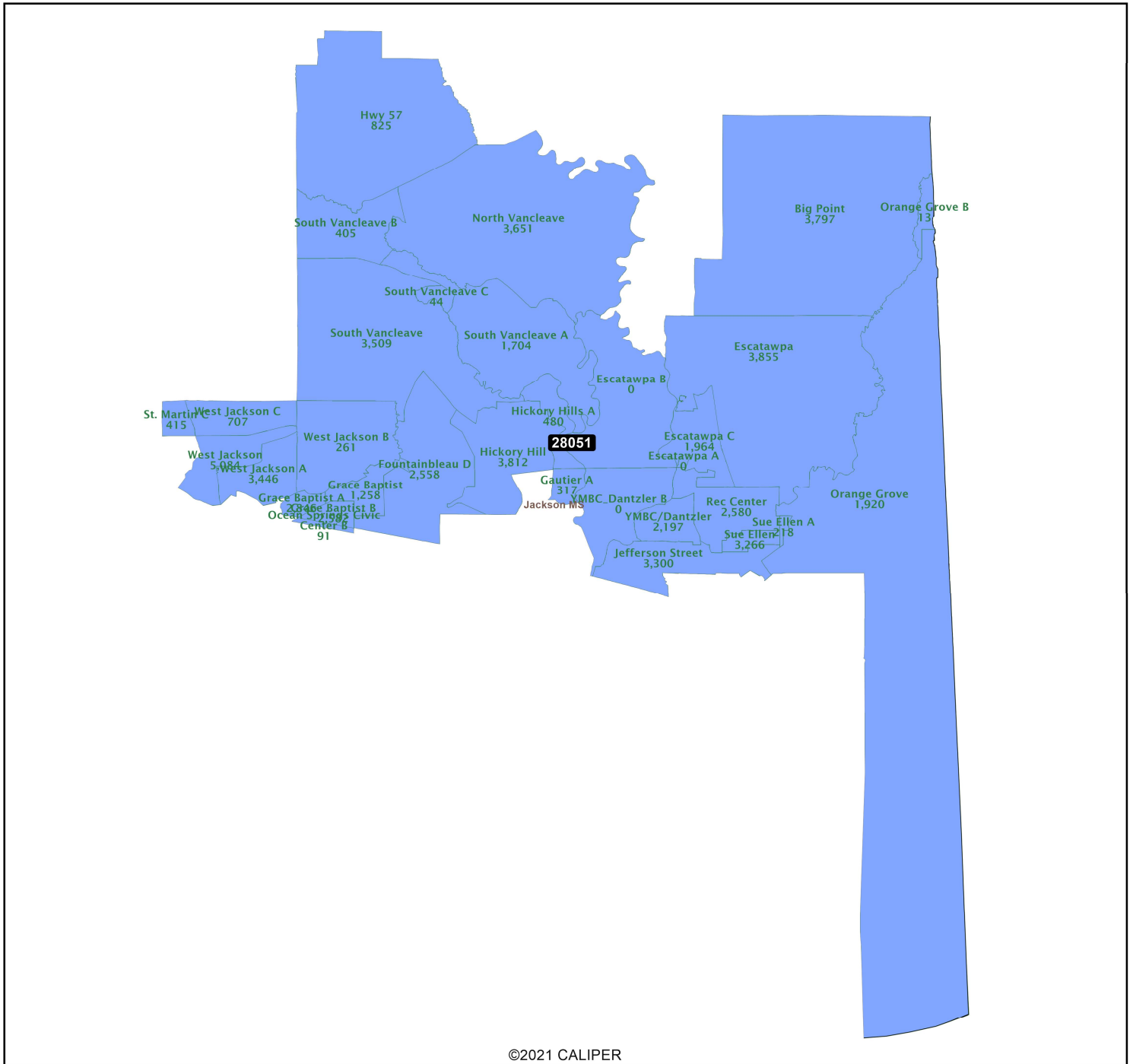
Initial Presentation Map, Single District
Upon successful adoption by the Joint Committee of any plan, a complete set of district level maps are produced for public use, with more detailed cartography.

Election Districts were compiled on a whole block basis by Legislative staff. Base data (roads, cities, and counties) were compiled from 2020 U. S. Census Bureau TIGER Files. Although the information contained on this map is believed to be accurate, the Board of Trustees, State Institutions of Higher Learning/MARIS, the Standing Joint Committee on Reapportionment make no warranties as to the completeness, accuracy, reliability or suitability of the data for any use, or for any conclusions derived from this map.



2022 Proposed Senate Districts

District: 28051



©2021 CALIPER

Ideal District Population: 56,958

Output/Revision Date: 03/27/22

Field	Value
District	28051
Population	57105
Deviation	157
% Deviation	0.28%
White	37007
% White	64.81%
Black	13688
% Black	23.97%
18+_Pop	44683



SCAN FOR DIGITAL INFORMATION

Initial Presentation Map, Single District
 Upon successful adoption by the Joint Committee of any plan, a complete set of district level maps are produced for public use, with more detailed cartography.

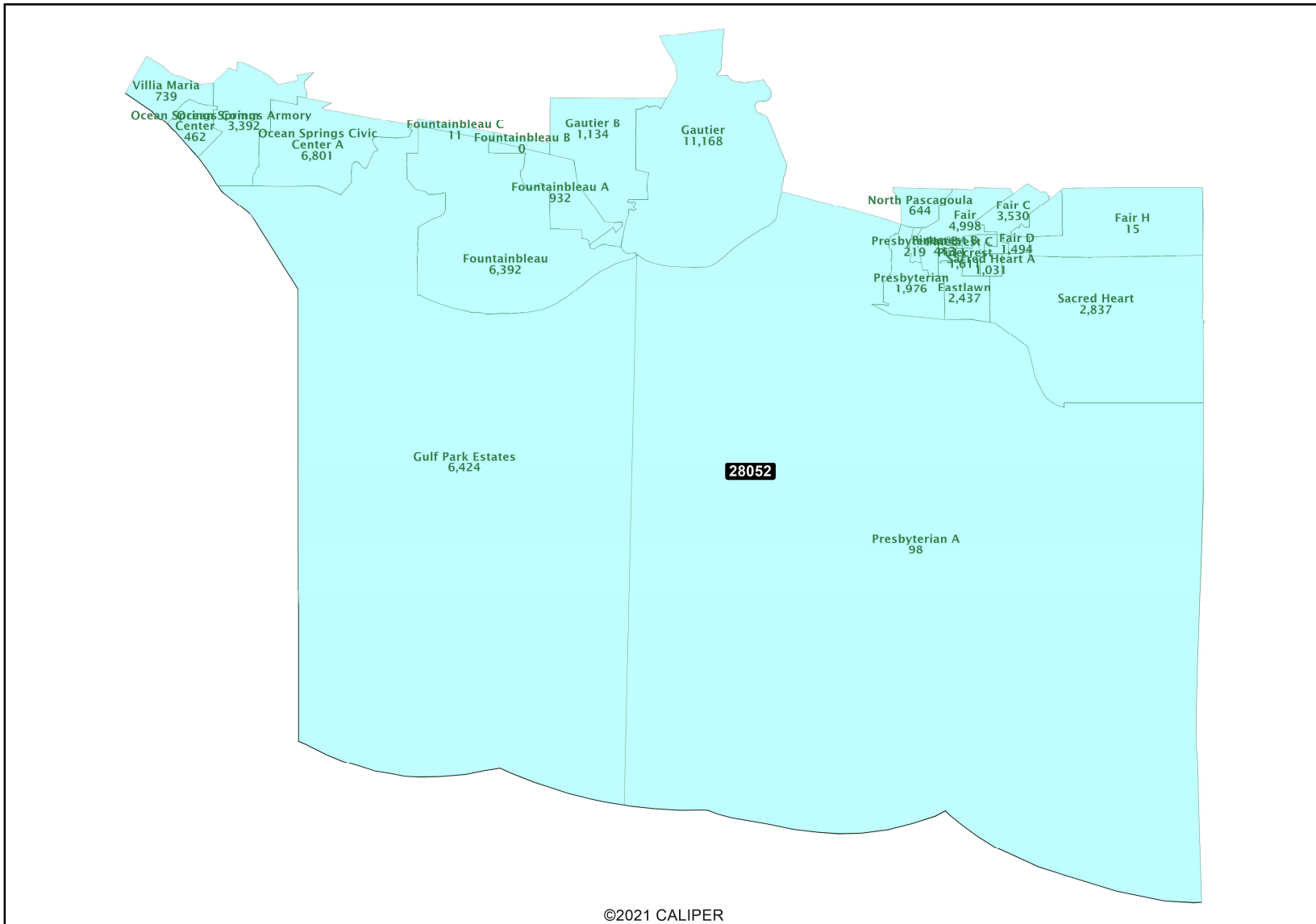
Election Districts were compiled on a whole block basis by Legislative staff. Base data (roads, cities, and counties) were compiled from 2020 U. S. Census Bureau TIGER Files. Although the information contained on this map is believed to be accurate, the Board of Trustees, State Institutions of Higher Learning/MARIS, the Standing Joint Committee on Reapportionment make no warranties as to the completeness, accuracy, reliability or suitability of the data for any use, or for any conclusions derived from this map.

2022 Proposed Senate Districts

District: 28052



SCAN FOR DIGITAL INFORMATION



©2021 CALIPER

Output/Revision Date: 03/27/22

Field	Value
District	28052
Population	58769
Deviation	1,821
% Deviation	3.2%
White	36073
% White	61.38%
Black	14098
% Black	23.99%
18+_Pop	44306

Ideal District Population: 56,948

Initial Presentation Map, Single District
Upon successful adoption by the Joint committee of any plan, a complete set of district level maps are produced for public use, with more detailed geography.

Election Districts were compiled on a whole block basis by Legislative staff. Base data (roads, cities, and counties) were compiled from 2020 U. S. Census Bureau TIGER Files. Although the information contained on this map is believed to be accurate, the Board of Trustees, State Institutions of Higher Learning/MARIS, the Standing Joint Committee on Reapportionment make no warranties as to the completeness, accuracy, reliability or suitability of the data for any use, or for any conclusions derived from this map.