MS Senate Districts - Population 2010 vs 2020

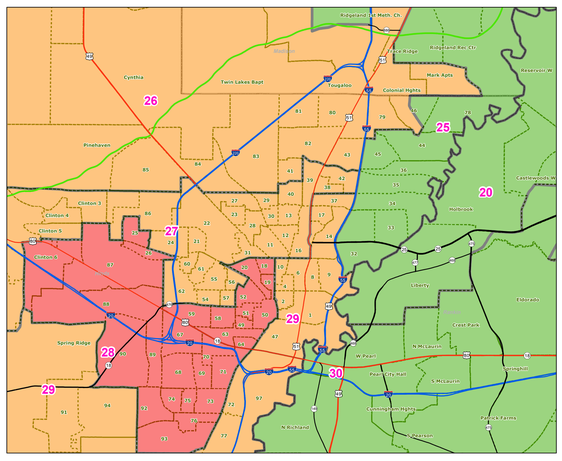

Jackson Area

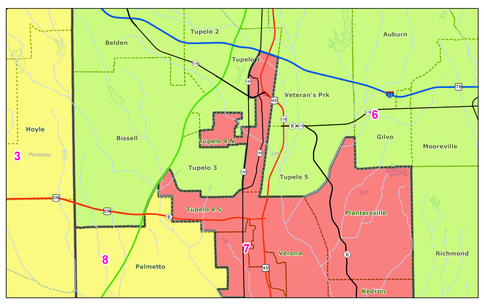

Tupelo Area

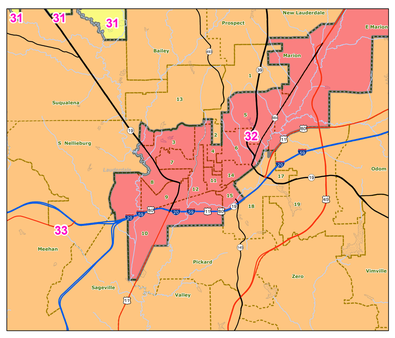

Meridian Area

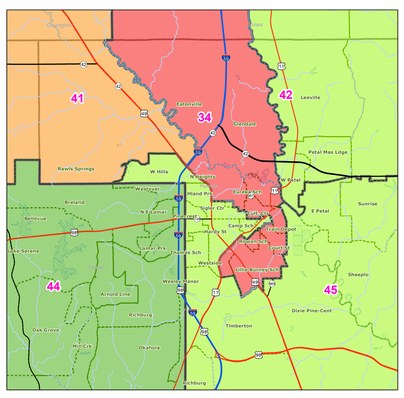

Hattiesburg Area

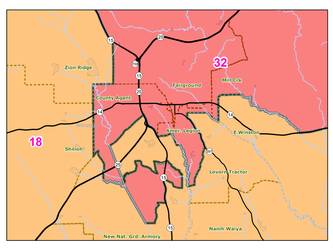

Louisville Area

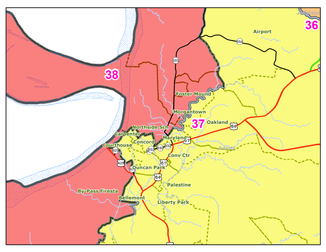

Natchez Area

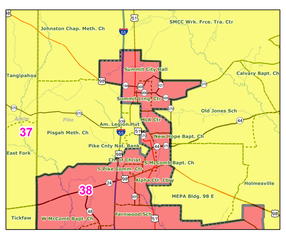

McComb Area

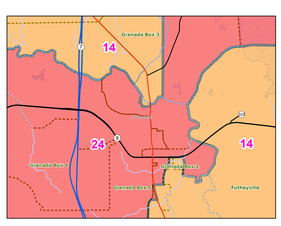

Grenada Area

Percentage Change

- 6.7 - 17 % Decrease
- 3.5 - 6.7 % Decrease
- 0 - 3.5 % Decrease
- 0 - 7.2 % Increase
- 7.2 - 20 % Increase

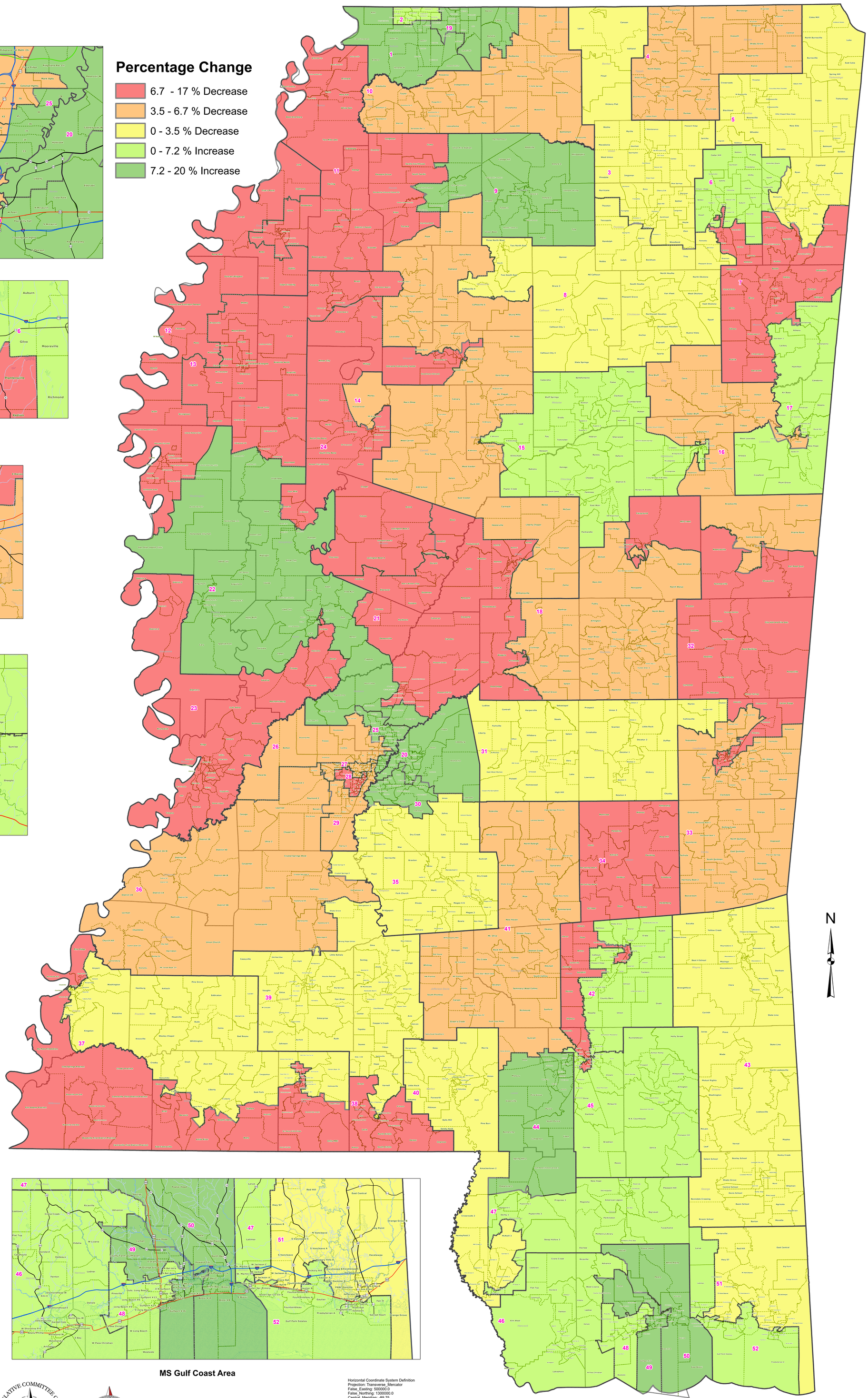

MS Gulf Coast Area

N

Horizontal Coordinate System Definition
Projection: Transverse_Mercator
False_Easting: 500000.0
False_Northing: 1300000.0
Central_Meridian: -89.75
Scale_Factor: 0.9998335
Latitude_Of_Origin: 32.5
Linear Unit: Meter (1.0)

Geographic Coordinate System: GCS_North_American_1983
Angular Unit: Degree (0.0174532925199433)
Prime Meridian: Greenwich (0.0)
Datum: D_North_American_1983
Spheroid: GRS_1980
Semimajor Axis: 6378137.0
Semiminor Axis: 6356752.314140356
Inverse Flattening: 298.257222101

Map prepared by MARIS - **8/13/2021**

Election Districts were compiled on a whole block basis by Legislative staff. Base data (roads, cities, precincts, and counties) were compiled from 2020 U.S. Census Bureau TIGER Files and MS Dept. of Transportation files. Although the information contained on this map is believed to be accurate, the Board of Trustees, State Institutions of Higher Learning/MARIS, the Standing Joint Committee on Reapportionment make no warranties as to the completeness, accuracy, reliability or suitability of the data for any use, or for any conclusions derived from this map.