









DESCRIPTION

-  BOAT RAMPS
-  STREAMS
-  INTERSTATES
-  MS HWYS
-  US HWYS
-  COUNTY
-  MDWFP WMAS
-  CITY BOUNDARY
-  PAGE GRID

HANCOCK COUNTY

PAGE INDEX

HURRICANE ISAAC

