







Local High-Resolution Imagery

Last Updated 1/6/2025

Resolution / Project

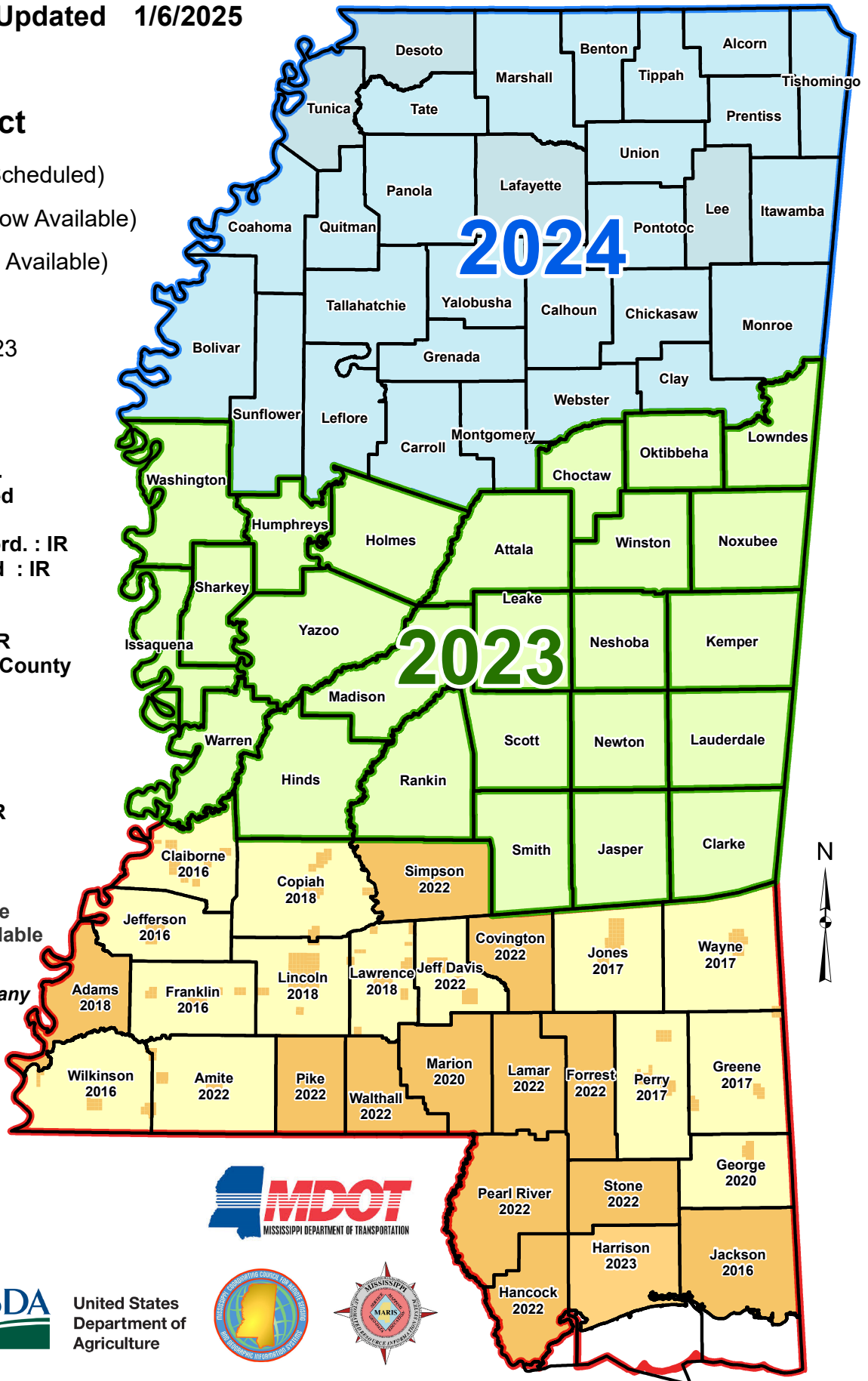
-  South 6 in. (2025 Scheduled)
-  North 6 in. (2024 Now Available)
-  Central 6 in. (2023 Available)
-  6 inch
-  6 inch Harrison 2023
-  12 inch

Projects Include:

- 2012 - Coastal Coordinated
- 2013 - Desoto / Tunica
- 2013 - Metro to Metro Coord. : IR
- 2014 - NE MS Coordinated : IR
- 2015 - Coordinated : IR
- 2016 - Coordinated : IR
- 2016 - Jackson County :IR
- 2017 - Harrison & Desoto County
- 2017 - Coordinated : IR
- 2018 - Coordinated : IR
- 2019 - Coordinated : IR
- 2020 - Coordinated : IR
- 2022 - Coordinated : IR
- 2023 - Central MS 6 in. : IR
- 2023 - Harrison County
- 2024 - North MS 6 in. : IR

IR: Raw 4-band .tiffs available
Multi-Resolution County available

NOTE: Some counties have many years of data such as:
Adams - 2013, 2018
Harrison - 2012, 2017
Lincoln - 2013, 2018 etc.



High Resolution Imagery is an MDEM Data Layer



United States Department of Agriculture



Six inch tiling and project information provided by MDEQ-Office of Geology

Map prepared by and data available at

https://maris.mississippi.edu/HTML/DATA/data_Aerial/LocalHighRes/LocalHighRes.html#gsc.tab=0